

TOWN OF WESTBOROUGH

# DR. SOLOMON CARTER FULLER WAY DOG PARK

WESTBOROUGH, MASSACHUSETTS

## CONSTRUCTION DOCUMENTS

DRAWING LIST

- SP1 COVER SHEET
- L1 SITE PREPARATION & DEMOLITION PLAN
- L2 LAYOUT & MATERIALS PLAN
- L3 GRADING PLAN
- L4 PLANTING PLAN
- LD1 UTILITY PLAN
- LD2 DETAILS
- LD3 DETAILS
- LD4 DETAILS

**PREPARED BY:**  
**LANDSCAPE ARCHITECT:**  
 Kyle Zick Landscape Architecture, Inc.  
 4228 Washington Street  
 Boston, MA 02131  
 617-451-1018 Tel  
 www.kylezick.com



DR. SOLOMON  
CARTER FULLER  
WAY DOG PARK

WESTBOROUGH, MASSACHUSETTS

TOWN OF  
WESTBOROUGH

NO.	REVISION	DATE

**kzla**  
 Kyle Zick Landscape Architecture, Inc.  
 4228 Washington Street  
 Boston, MA 02131  
 617 451-1018 Tel  
 www.kylezick.com



CONSTRUCTION DOCUMENT

Job Number:

Project: DR. SOLOMON CARTER FULLER WAY DOG PARK

Drawn By: YL      Checked By: KZ

Date: SEPTEMBER 6, 2024

Scale: AS SHOWN

Drawing Title:

COVER SHEET

**DR. SOLOMON  
CARTER FULLER  
WAY DOG PARK**

WESTBOROUGH, MASSACHUSETTS

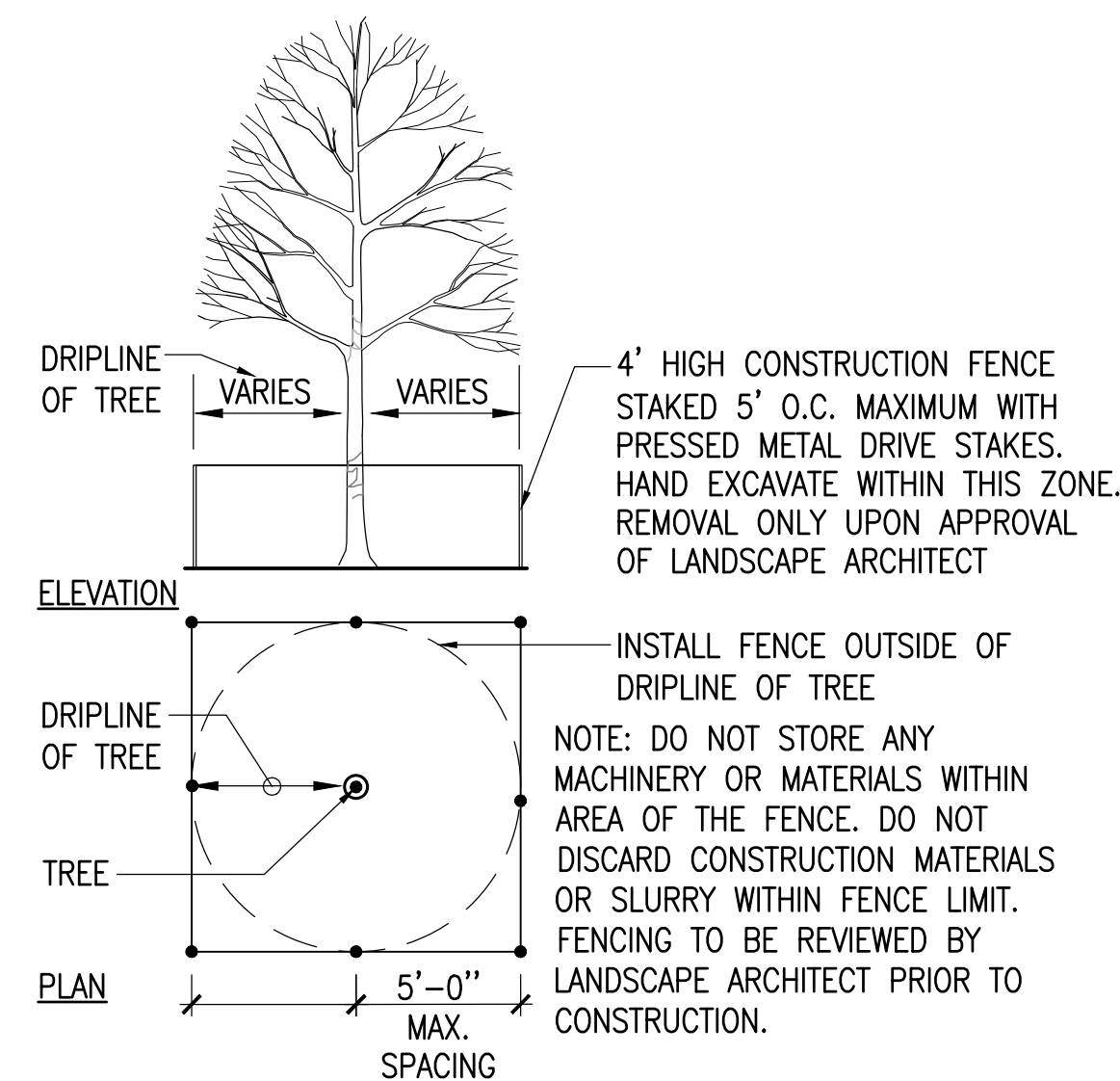
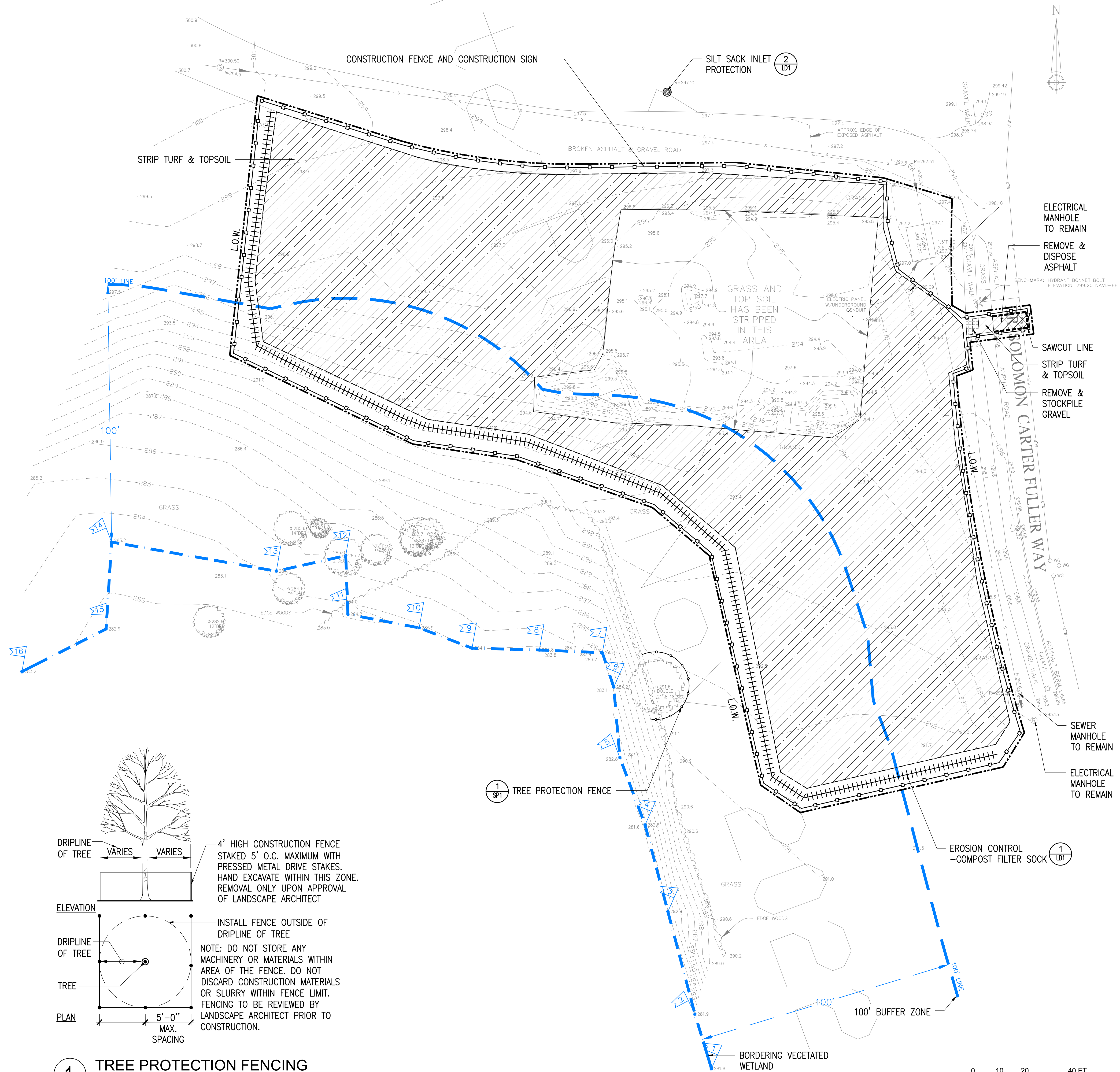
TOWN OF  
WESTBOROUGH

**LEGEND**

- LIMIT OF WORK LINE
- EROSION CONTROL - COMPOST FILTER SOCK
- SILT SACK INLET PROTECTION
- TREE PROTECTION FENCE
- CONSTRUCTION FENCE AND CONSTRUCTION SIGN
- SAWCUT LINE, TYP.
- STRIP TURF & TOPSOIL, TYP.

**SITE PREPARATION AND DEMOLITION NOTES:**

1. PRIOR TO COMMENCING ANY EXCAVATION WORK, THE CONTRACTOR SHALL NOTIFY ALL UTILITY COMPANIES IN ACCORDANCE WITH THE "DIG SAFELY" NOTIFICATION PROCEDURES PROMOTED BY RESPECTIVE UTILITY COMPANIES. THE DIG SAFE TELEPHONE NUMBER FOR MASSACHUSETTS IS 811.
2. THE LOCATIONS OF ALL UNDERGROUND UTILITIES SHOWN ON THIS PLAN ARE DIAGRAMMATIC ONLY. THE CONTRACTOR SHALL CONTACT THE PROPER LOCAL AUTHORITIES OR RESPECTIVE UTILITY COMPANY TO CONFIRM THE LOCATION OF ALL EXISTING UTILITIES BEFORE COMMENCING WORK. ANY DAMAGE DUE TO FAILURE OF THE CONTRACTOR TO CONTACT THE PROPER AUTHORITIES SHALL BE BORNE BY THE CONTRACTOR.
3. ALL REFUSE, DEBRIS AND MISCELLANEOUS ITEMS TO BE REMOVED, THAT ARE NOT TO BE STOCKPILED FOR LATER USE ON THE PROJECT OR DELIVERED TO THE OWNER, SHALL BE LEGALLY DISPOSED OF OFF-SITE BY THE CONTRACTOR.
4. ALL ITEMS REQUIRING REMOVAL SHALL BE REMOVED TO FULL DEPTH TO INCLUDE BASE MATERIAL AND FOOTINGS OR FOUNDATIONS AS APPLICABLE, AND REUSED AS DIRECTED BY THE OWNER OR LEGALLY DISPOSED OF OFF-SITE BY CONTRACTOR.
5. CONTRACTOR SHALL STRIP AND STOCKPILE EXISTING TOPSOIL TO FULL DEPTH WITHIN LIMIT OF GRADING BEFORE COMMENCING EXCAVATION AND GRADING OPERATIONS. TOPSOIL SHALL NOT BE REMOVED FROM THE SITE, UNLESS APPROVED BY THE LANDSCAPE ARCHITECT.
6. AT ALL LOCATIONS WHERE CONCRETE PAVEMENT OR BITUMINOUS CONCRETE ROADWAY ADJUT NEW CONSTRUCTION, THE EDGE OF THE EXISTING CURB OR PAVEMENT SHALL BE SAWCUT TO A CLEAN, SMOOTH EDGE.
7. THE CONTRACTOR SHALL BE RESPONSIBLE FOR THE PROTECTION OF ALL EXISTING TREES AND PLANTS DESIGNATED TO REMAIN FOR THE LENGTH OF THE CONSTRUCTION PERIOD. THE PLACEMENT OF PROTECTION DEVICES ADDITIONAL TO THOSE NOTED SHALL, HOWEVER, BE AT THE CONTRACTOR'S DISCRETION.
8. DAMAGE NO PLANTS TO REMAIN BY BURNING, BY PUMPING OF WATER, BY CUTTING OF LIVE ROOTS OR BRANCHES, OR BY ANY OTHER MEANS. NO PLANTS TO BE SAVED SHALL BE USED FOR CRANE STAYS, GUYS OR OTHER FASTENINGS. VEHICLES SHALL NOT BE PARKED WITHIN THE DRIP LINE OR WHERE DAMAGE MAY RESULT TO TREES TO BE SAVED. CONSTRUCTION MATERIALS SHALL NOT BE STORED BENEATH TREES TO BE SAVED.
9. THE GENERAL CONTRACTOR SHALL VERIFY ALL EXISTING CONDITIONS IN THE FIELD AND REPORT ANY DISCREPANCIES BETWEEN PLANS AND ACTUAL CONDITIONS TO THE LANDSCAPE ARCHITECT PRIOR TO STARTING WORK.
10. THE GENERAL CONTRACTOR IS RESPONSIBLE FOR ANY DAMAGE TO EXISTING CONDITIONS THAT ARE DUE TO CONTRACTOR OPERATIONS AND WHICH ARE OUTSIDE THE LIMIT OF WORK.
11. THE GENERAL CONTRACTOR SHALL MAINTAIN OR ADJUST TO NEW FINISH GRADE AS NECESSARY ALL UTILITY AND SITE STRUCTURES SUCH AS LIGHT POLES, SIGN POLES, MAN HOLES, CATCH BASINS, HAND HOLES, WATER AND GAS GATES, HYDRANTS, ETC., FROM MAINTAINED UTILITY AND SITE SYSTEMS UNLESS OTHERWISE NOTED ON THE UTILITY DRAWINGS OR AS DIRECTED BY THE LANDSCAPE ARCHITECT.
12. THE GENERAL CONTRACTOR SHALL COORDINATE ALL ADJUSTMENT OR ABANDONMENT OF UTILITIES WITH THE RESPECTIVE UTILITY COMPANY.
13. ALL POINTS OF CONSTRUCTION INGRESS AND EGRESS SHALL BE PROTECTED TO PREVENT TRACKING OF MUD ONTO PUBLIC WAYS. ANY MUD ON PUBLIC WAYS ORIGINATING FROM THE JOB SITE SHALL BE CLEANED BY THE CONTRACTOR.
14. CONTRACTOR SHALL SECURE ALL PERMITS THAT MAY BE REQUIRED FROM ALL JURISDICTION AFFECTED BY THIS WORK.
15. CONTRACTOR SHALL COORDINATE ALL PLACEMENT OF TREE PROTECTION TO BE APPROVED BEFORE DEMOLITION.
16. CONTRACTOR SHALL PROVIDE A CRUSHED STONE CONSTRUCTION ENTRANCE (3" COARSE AGGREGATE, 6" THICK, 15'X75'). LOCATION OF CONSTRUCTION ENTRANCE SHALL BE APPROVED BY THE DPW PRIOR TO INSTALLATION.
17. CONSTRUCTION ENTRANCE TO BE REMOVED BEFORE THE END OF CONSTRUCTION.



**1 TREE PROTECTION FENCING**  
SCALE: N.T.S.

NO.	REVISION	DATE



CONSTRUCTION DOCUMENT

Job Number:  
Project: DR. SOLOMON CARTER FULLER WAY DOG PARK  
Drawn By: YL Checked By: KZ  
Date: SEPTEMBER 6, 2024  
Scale: 1"=20'-0"  
Drawing Title:


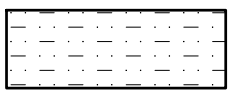
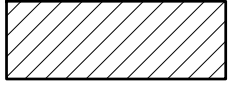
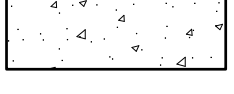
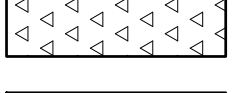
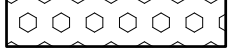
SITE PREPARATION PLAN  
**SP1**

**DR. SOLOMON  
CARTER FULLER  
WAY DOG PARK**

WESTBOROUGH, MASSACHUSETTS

TOWN OF  
WESTBOROUGH

**LEGEND**

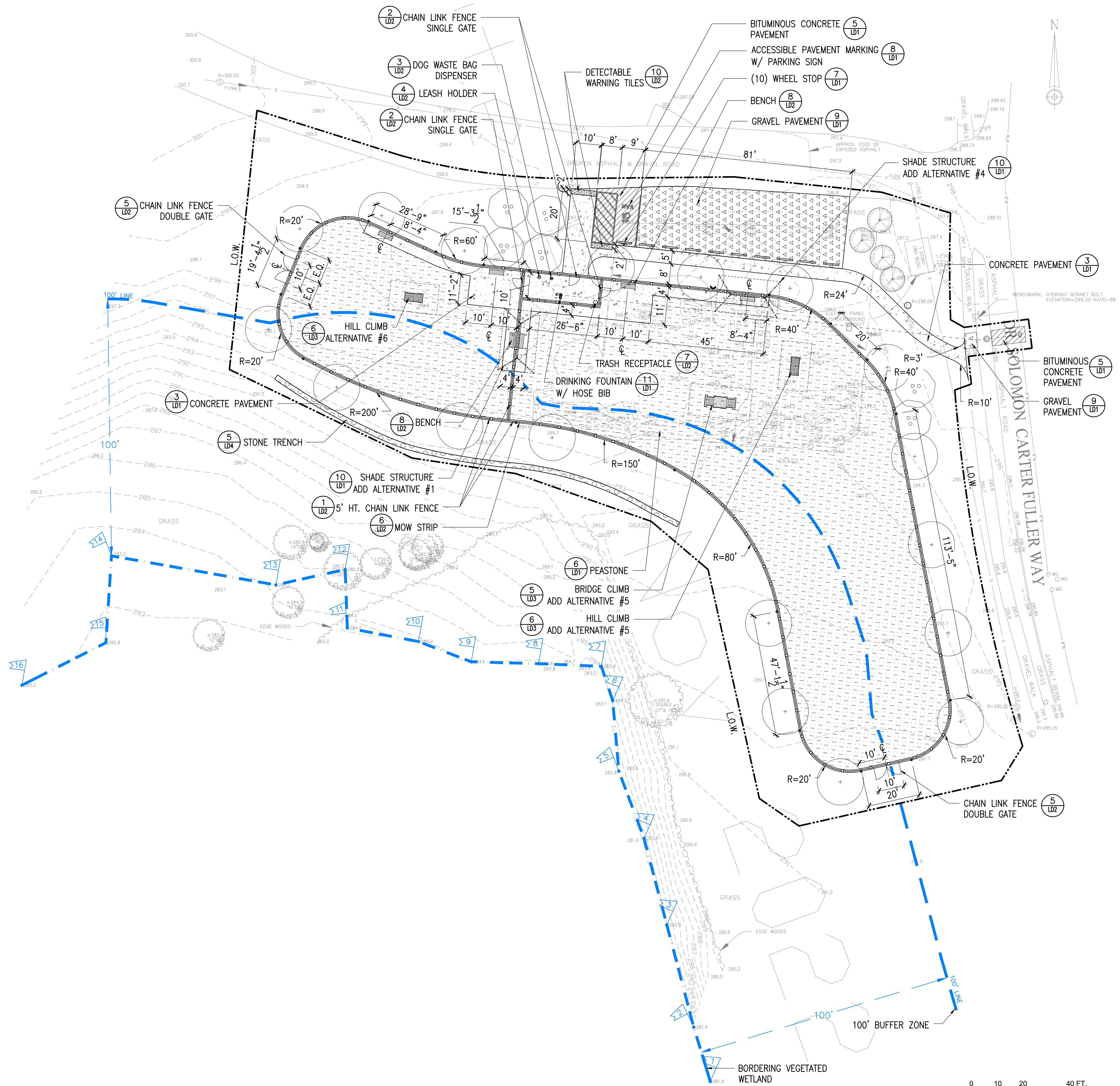
-  L.O.W. LIMIT OF WORK LINE
-  PEASTONE (6 LDT)
-  BITUMINOUS CONCRETE PAVEMENT (5 LDT)
-  CONCRETE PAVEMENT (3 LDT)
-  GRAVEL PAVEMENT (9 LDT)
-  STONE TRENCH (5 LDT)

**MATERIAL NOTES:**

1. PROVIDE EXPANSION JOINTS AT ALL CURBS, WALLS, STEPS, LIGHT POLE BASES, PULL BOXES, MANHOLES, ETC. AND AS SHOWN ON PLAN.
2. CONTRACTOR SHALL COORDINATE LOCATION OF ALL UTILITIES (LINES, DUCTS, CONDUITS, SLEEVES, FOOTINGS, ETC.) WITH LOCATIONS OF PROPOSED LANDSCAPE ELEMENTS (WALLS, FENCE, FOOTINGS, TREE ROOTBALLS, PROPOSED LIGHTING FOOTINGS, ETC.). CONTRACTOR SHALL REPORT ANY DISCREPANCIES TO LANDSCAPE ARCHITECT PRIOR TO CONTINUING WORK.
3. LIMIT OF WORK LINE IS NOTED ON DRAWINGS. CONTRACTOR IS RESPONSIBLE FOR ALL DAMAGE DUE TO OPERATIONS INSIDE AND OUTSIDE OF THE CONTRACT LIMIT LINE. ANY AREAS OUTSIDE THE LIMIT OF WORK THAT ARE DISTURBED SHALL BE RESTORED TO ITS ORIGINAL CONDITION AT NO ADDITIONAL COST TO THE OWNER.

**LAYOUT NOTES:**

1. ALL LINE AND GRADE WORK PER DRAWINGS AND SPECIFICATIONS SHALL BE LAID OUT BY A REGISTERED CIVIL ENGINEER OR SURVEYOR ENGAGED BY THE CONTRACTOR.
2. ALL LINES AND DIMENSIONS ARE PARALLEL OR PERPENDICULAR TO THE LINES FROM WHICH THEY ARE MEASURED UNLESS OTHERWISE INDICATED.
3. STORAGE AREAS FOR CONTRACTOR'S EQUIPMENT AND MATERIALS SHALL BE IN AND WITHIN LIMITS OF WORK AS SHOWN ON PLANS AND AS APPROVED BY THE LANDSCAPE ARCHITECT.
4. CONTRACTOR SHALL VERIFY ALL EXISTING CONDITIONS IN THE FIELD AND REPORT ANY DISCREPANCIES IN THE SITE SURVEY TO THE LANDSCAPE ARCHITECT PRIOR TO STARTING WORK.
5. ALL LAYOUTS FOR WALKS AND PATHS SHALL BE ADEQUATELY STAKED BY THE CONTRACTOR AND APPROVED BY THE LANDSCAPE ARCHITECT PRIOR TO CONSTRUCTION.
6. AUTOCAD FILE WILL BE PROVIDED TO THE CONTRACTOR TO LAYOUT SITE IMPROVEMENTS.



NO.	REVISION	DATE

**kzla**  
 Kyle Zick Landscape Architecture, Inc.  
 4228 Washington Street  
 Boston, MA 02131  
 617 451-1018 Tel  
 www.kyiezick.com



CONSTRUCTION DOCUMENT

Job Number:  
 Project: DR. SOLOMON CARTER FULLER WAY DOG PARK

Drawn By: YL      Checked By: KZ

Date: SEPTEMBER 6, 2024

Scale: 1"=20'-0"

Drawing Title:

LAYOUT AND MATERIAL PLAN

**LEGEND**

L.O.W.	LIMIT OF WORK LINE	HP	HIGH POINT
138	PROPOSED CONTOUR, TYP.	LP	LOW POINT
138	EXISTING CONTOUR, TYP.	BC	BOTTOM OF CURB
+74.50	SPOT GRADE, TYP.	TC	TOP OF CURB
+(74.50)	EXISTING SPOT GRADE, TYP.	BW	BOTTOM OF WALL
2.00%	SLOPE, TYP.	TW	TOP OF WALL
	APPROXIMATE TOP OF BANK	BOS	BOTTOM OF STAIR
	100' RESOURCE BUFFER	TOS	TOP OF STAIR
		RIM	CATCH BASIN RIM



**GRADING NOTES:**

- PRIOR TO COMMENCING ANY EXCAVATION WORK, THE CONTRACTOR SHALL NOTIFY ALL UTILITY COMPANIES IN ACCORDANCE WITH THE "DIG SAFE" NOTIFICATION PROCEDURES PROMOTED BY RESPECTIVE UTILITY COMPANIES. THE "DIG SAFE" TELEPHONE NUMBER FOR MASSACHUSETTS IS 811.
- CONTRACTOR SHALL VERIFY ALL EXISTING GRADES IN THE FIELD AND SHALL REPORT ANY DISCREPANCIES BETWEEN EXISTING AND PROPOSED CONDITION TO THE LANDSCAPE ARCHITECT.
- ANY AREA OUTSIDE THE LIMIT OF WORK THAT IS DISTURBED SHALL BE RESTORED TO ITS ORIGINAL CONDITION AT NO COST TO THE OWNER.
- COMPACT SUBGRADE PRIOR TO ANY FINISH GRADING. REMOVE ALL SOFT SPOTS OBSERVED OR IDENTIFIED IN FIELD.
- PITCH EVENLY BETWEEN SPOT GRADES. ALL PAVED AREAS MUST PITCH TO DRAIN AT A MINIMUM SLOPE OF 0.12 INCH PER FOOT. ANY DISCREPANCIES NOT ALLOWING THIS TO OCCUR SHALL BE REPORTED TO THE LANDSCAPE ARCHITECT PRIOR TO CONTINUING WORK.
- CONTRACTOR SHALL BLEND NEW EARTHWORK SMOOTHLY INTO EXISTING, PROVIDING VERTICAL CURVES OR ROUNDINGS AT ALL TOP AND BOTTOM OF SLOPES.
- EXCAVATION REQUIRED WITHIN DRIP LINE OF TREES DESIGNATED TO REMAIN SHALL BE DONE BY HAND. PLANT MATERIALS DAMAGED BY CONTRACTOR SHALL BE REPLACED IN ACCORDANCE WITH THE SPECIFICATIONS.
- ALL POINTS OF CONSTRUCTION EGRESS OR INGRESS SHALL BE MAINTAINED TO PREVENT TRACKING OR FLOWING OF SEDIMENT ONTO PUBLIC ROADS OR ABUTTING PROPERTY.
- AT ALL LOCATIONS WHERE EXISTING PAVEMENT ABUTS NEW CONSTRUCTION, THE EDGE OF THE EXISTING PAVEMENT SHALL BE SAWCUT TO A CLEAN, SMOOTH EDGE. WHERE NEW PAVING MEETS EXISTING PAVING, MEET LINE AND GRADE OF EXISTING WITH NEW.
- MAXIMUM CROSSPITCH OF ALL SIDEWALKS IS 2%. ANY DISCREPANCIES NOT ALLOWING THIS TO OCCUR SHALL BE REPORTED TO THE LANDSCAPE ARCHITECT.
- ALL GRADING SHALL COMPLY WITH THE RULES AND REGULATIONS OF THE OFFICIAL MANUAL OF THE MASSACHUSETTS ARCHITECTURAL ACCESS BOARD AND THE AMERICANS WITH DISABILITIES ACT STANDARDS FOR BUILDINGS AND FACILITIES, LATEST EDITION. IN CASE OF CONFLICT BETWEEN REGULATIONS, THE GUIDELINE PROVIDING GREATER ACCESS SHALL APPLY.
- UTILITIES SHOWN ON THIS PLAN FOR REFERENCE ONLY. CONTRACTOR SHALL COORDINATE LOCATION OF ALL UTILITIES (LINES, DUCTS, CONDUITS, SLEEVES, FOOTINGS, ETC.) WITH LOCATIONS OF PROPOSED LANDSCAPE ELEMENTS (WALLS, FENCE, FOOTINGS, TREE ROOTBALLS, PROPOSED LIGHTING FOOTINGS, ETC.). EXCAVATION REQUIRED WITHIN PROXIMITY OF UTILITY LINES SHALL BE DONE BY HAND. ANY DAMAGE AND INCURRED COSTS DUE TO FAILURE OF THE CONTRACTOR TO CONTACT THE PROPER AUTHORITIES SHALL BE BORNE BY THE CONTRACTOR.
- CONTRACTOR SHALL MAINTAIN OR ADJUST TO PROPOSED FINISH GRADE AS NECESSARY ALL UTILITY AND SITE STRUCTURES SUCH AS LIGHT POLES, SIGN POSTS, MANHOLES, CATCH BASINS, HAND HOLES, WATER AND GAS GATES, HYDRANTS, ETC., FROM MAINTAINED UTILITY AND SITE SYSTEMS UNLESS OTHERWISE NOTED ON UTILITY DRAWINGS OR AS DIRECTED BY LANDSCAPE ARCHITECT.
- CONTRACTOR SHALL PROVIDE FULL DEPTHS OF LOAM AS NOTED ON DETAILS AND AS SPECIFIED, FOR ALL PLANTING.
- MAINTAIN THE INTEGRITY OF THE EXISTING DRAINAGE SYSTEM AT ALL TIMES, UNLESS OTHERWISE NOTED ON DRAWINGS.
- LIMIT OF WORK LINE IS NOTED ON DRAWINGS. CONTRACTOR IS RESPONSIBLE FOR ALL DAMAGE DUE TO OPERATIONS INSIDE AND OUTSIDE OF THE CONTRACT LIMIT LINE. ANY AREAS OUTSIDE THE LIMIT OF WORK THAT ARE DISTURBED SHALL BE RESTORED TO ITS ORIGINAL CONDITION AT NO ADDITIONAL COST TO THE OWNER. CONTRACTOR SHALL MEET LINE AND GRADE OF EXISTING CONDITIONS AT LIMIT OF WORK LINE.
- EROSION CONTROL BLANKETS SHALL BE USED ON NEWLY GRADED SLOPES THAT ARE EQUAL TO OR STEEPER THAN A 3:1 SLOPE.

**DR. SOLOMON CARTER FULLER WAY DOG PARK**

WESTBOROUGH, MASSACHUSETTS

TOWN OF WESTBOROUGH

NO.	REVISION	DATE

**kzla**  
 Kyle Zick Landscape Architecture, Inc.  
 4228 Washington Street  
 Boston, MA 02131  
 617 451-1018 Tel  
 www.kyiezick.com



CONSTRUCTION DOCUMENT

Job Number:  
 Project: DR. SOLOMON CARTER FULLER WAY DOG PARK  
 Drawn By: YL      Checked By: KZ  
 Date: SEPTEMBER 6, 2024  
 Scale: 1"=20'-0"  
 Drawing Title:

GRADING PLAN

DR. SOLOMON  
CARTER FULLER  
WAY DOG PARK

WESTBOROUGH, MASSACHUSETTS

TOWN OF  
WESTBOROUGH

LEGEND

L.O.W. LIMIT OF WORK LINE

LOAM AND SEED  $\frac{1}{LD3}$

DECIDUOUS TREE, TYP.  $\frac{2}{LD3}$

EVERGREEN TREE, TYP.  $\frac{3}{LD3}$

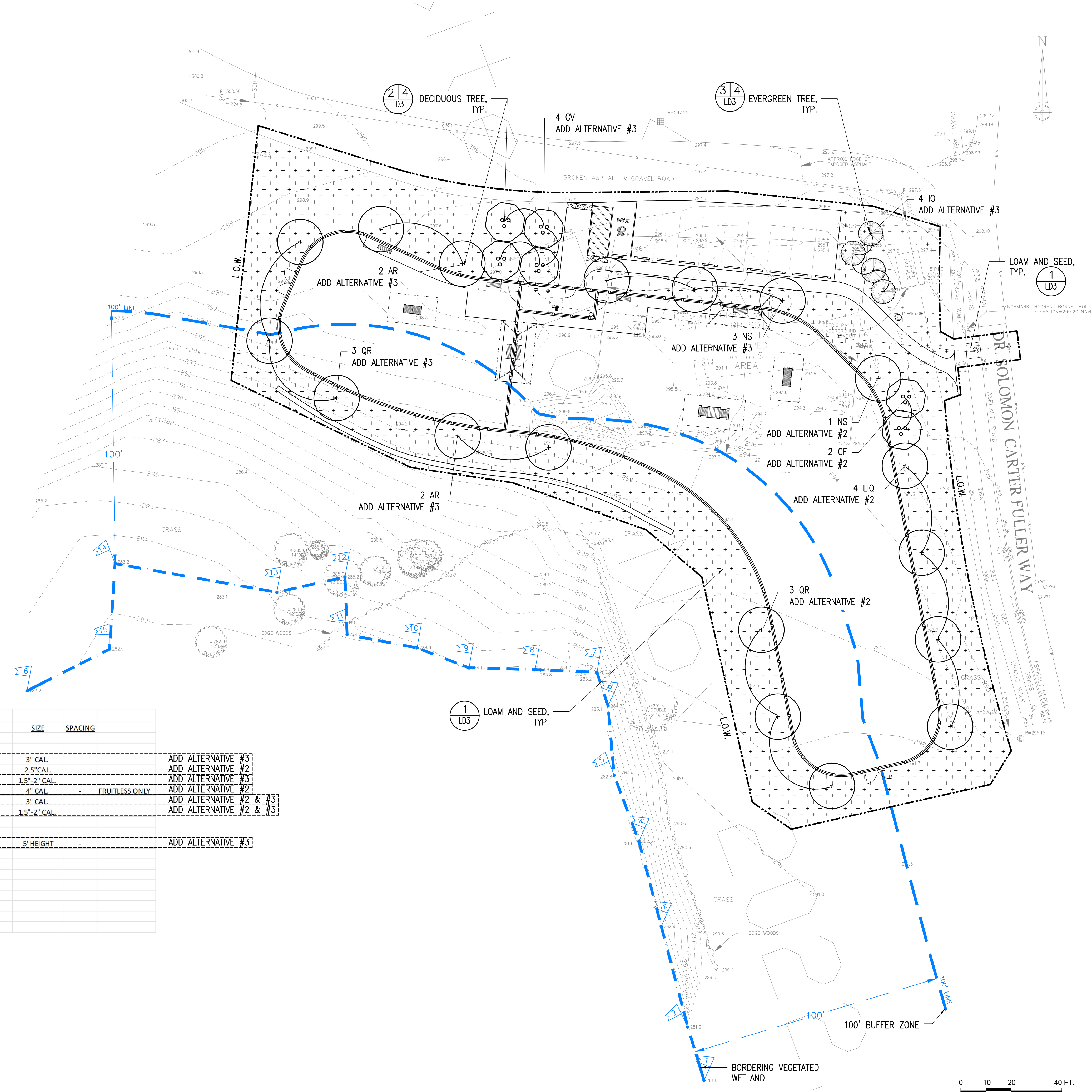
NOTE: TOPSOIL FOR LANDSCAPE SHALL BE LOAMY SANDY WITH 5-8% ORGANIC CONTENT AND Ph 6.0-7.3

PLANTING NOTES:

- IF DISCREPANCIES EXIST BETWEEN THE NUMBER OF PLANTS DRAWN ON THE PLANT PLAN AND THE NUMBER OF PLANTS IN THE PLANT SCHEDULE, THE PLANTING PLAN SHALL GOVERN.
- ALL NEW PLANT MATERIAL SHALL CONFORM TO THE MINIMUM GUIDELINES ESTABLISHED FOR NURSERY STOCK PUBLISHED BY THE AMERICAN ASSOCIATION OF NURSERYMEN, INC. IN ADDITION, ALL NEW PLANT MATERIAL FOR THE PROJECT SHALL BE OF SPECIMEN QUALITY.
- ALL NEW PLANTS TO BE BALLED AND BURLAPPED OR CONTAINER-GROWN, UNLESS OTHERWISE NOTED ON THE PLANT SCHEDULE.
- THE CONTRACTOR SHALL SUPPLY ALL NEW PLANT MATERIAL IN QUANTITIES SUFFICIENT TO COMPLETE THE PLANTING SHOWN ON THE DRAWINGS.
- ANY PROPOSED SUBSTITUTIONS OF PLANT SPECIES SHALL BE MADE WITH PLANTS OF EQUIVALENT OVERALL FORM, HEIGHT, BRANCHING HABIT, FLOWER, LEAF, COLOR, FRUIT AND CULTURE, AND SHALL BE NATIVE PLANTS ON THE OLMSTED PLANTING LIST. ALL SUBSTITUTIONS SHALL REQUIRE WRITTEN APPROVAL OF THE LANDSCAPE ARCHITECT.
- ALL NEW PLANTS SHALL BE TAGGED AND APPROVED BY THE LANDSCAPE ARCHITECT AT THE NURSERY PRIOR TO DIGGING OR DELIVERY TO THE SITE.
- CONTRACTOR SHALL LOCATE AND VERIFY ALL EXISTING UTILITY LINES PRIOR TO PLANTING AND SHALL REPORT ANY CONFLICTS TO THE LANDSCAPE ARCHITECT.
- STAKE LOCATION OF ALL PROPOSED PLANTING FOR APPROVAL BY LANDSCAPE ARCHITECT PRIOR TO THE COMMENCEMENT OF PLANTING.
- TREES SHALL BE SET 3" HIGHER THAN PREVIOUS GRADE. NO TREES SHALL BE PLANTED BEFORE ACCEPTANCE OF ROUGH GRADING.
- ALL EXISTING TREES TO REMAIN SHALL BE PROPERLY PROTECTED DURING CONSTRUCTION. PROTECTION TECHNIQUES SHALL BE REVIEWED AND APPROVED BY THE LANDSCAPE ARCHITECT. THE PLACEMENT OF PROTECTION DEVICES ADDITIONAL TO THOSE NOTED SHALL, HOWEVER, BE AT THE CONTRACTOR'S DISCRETION.
- CONTRACTOR SHALL PROVIDE FULL DEPTHS OF LOAM AS NOTED ON DETAILS AND AS SPECIFIED, FOR ALL PLANTING.
- CONTRACTOR SHALL COORDINATE LOCATION OF ALL UTILITIES (LINES, DUCTS, CONDUITS, SLEEVES, FOOTINGS, ETC.) WITH LOCATIONS OF PROPOSED LANDSCAPE ELEMENTS (WALLS, FENCES, FOOTINGS, TREE ROOTBALLS, PROPOSED LIGHTING FOOTINGS, ETC.). CONTRACTOR SHALL REPORT ANY DISCREPANCIES TO LANDSCAPE ARCHITECT PRIOR TO CONTINUING WORK.
- CONTRACTOR SHALL MEET WITH THE WESTBOROUGH TREE WARDEN PRIOR TO CONSTRUCTION AND PURCHASE OF MATERIALS TO VERIFY REQUIRED TREE SPECIES, LOCATIONS, AND INSTALLATION METHODS.

PLANT SCHEDULE

KEY	QTY.	BOTANICAL NAME	COMMON NAME	SIZE	SPACING	
<b>DECIDUOUS TREES</b>						
AR	4	ACER RUBRUM 'RED SUNSET'	RED MAPLE	3" CAL		ADD ALTERNATIVE #3
CF	2	CORNUS FLORIDA	FLOWERING DOGWOOD	2.5" CAL		ADD ALTERNATIVE #2
CV	4	CHIONANTHUS VIRGINICUS	WHITE FRINGE TREE	1.5"-2" CAL		ADD ALTERNATIVE #3
LIQ	4	LIQUIDAMBAR STYRACIFLUA 'HAPDELL/HAPPIDAZE'	SWEETGUM	4" CAL	FRUITLESS ONLY	ADD ALTERNATIVE #2
NS	4	NYSSA SYLVATICA	BLACK GUM	3" CAL		ADD ALTERNATIVE #2 & #3
QR	6	QUERCUS RUBRA	RED OAK	1.5"-2" CAL		ADD ALTERNATIVE #2 & #3
<b>EVERGREEN TREES</b>						
IO	4	ILEX OPACA	AMERICAN HOLLY	5' HEIGHT		ADD ALTERNATIVE #3



NO.	REVISION	DATE

**kzla**  
Kylie Zick Landscape Architecture, Inc.  
4228 Washington Street  
Boston, MA 02131  
617 451-1018 Tel  
www.kyiezick.com



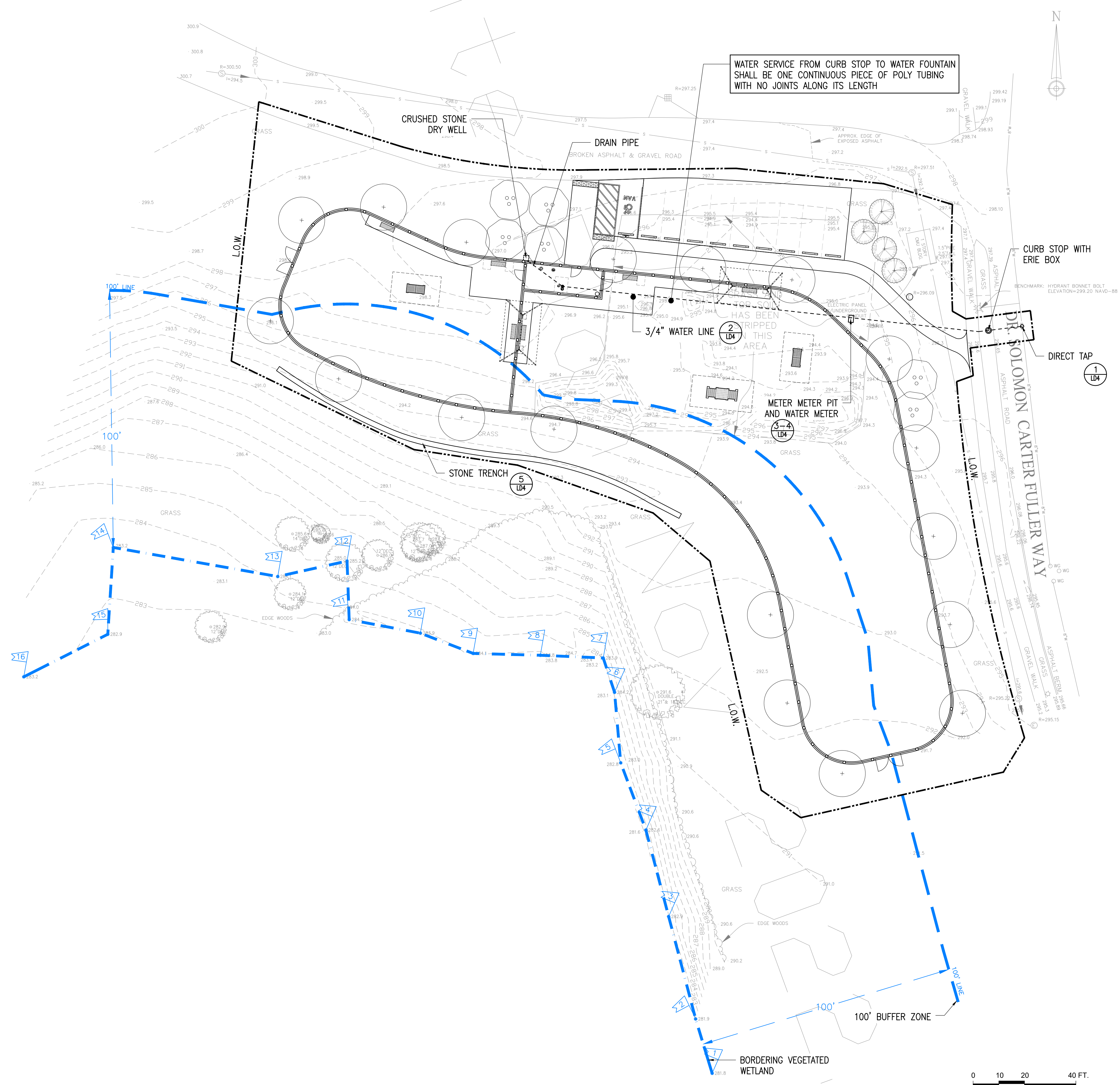
CONSTRUCTION DOCUMENT

Job Number:  
Project: DR. SOLOMON CARTER FULLER WAY DOG PARK  
Drawn By: YL      Checked By: KZ  
Date: SEPTEMBER 6, 2024  
Scale: 1"=20'-0"  
Drawing Title:

PLANTING PLAN

**LEGEND**

**L.O.W.** LIMIT OF WORK LINE



**DR. SOLOMON CARTER FULLER WAY DOG PARK**

WESTBOROUGH, MASSACHUSETTS

TOWN OF WESTBOROUGH

NO.	REVISION	DATE

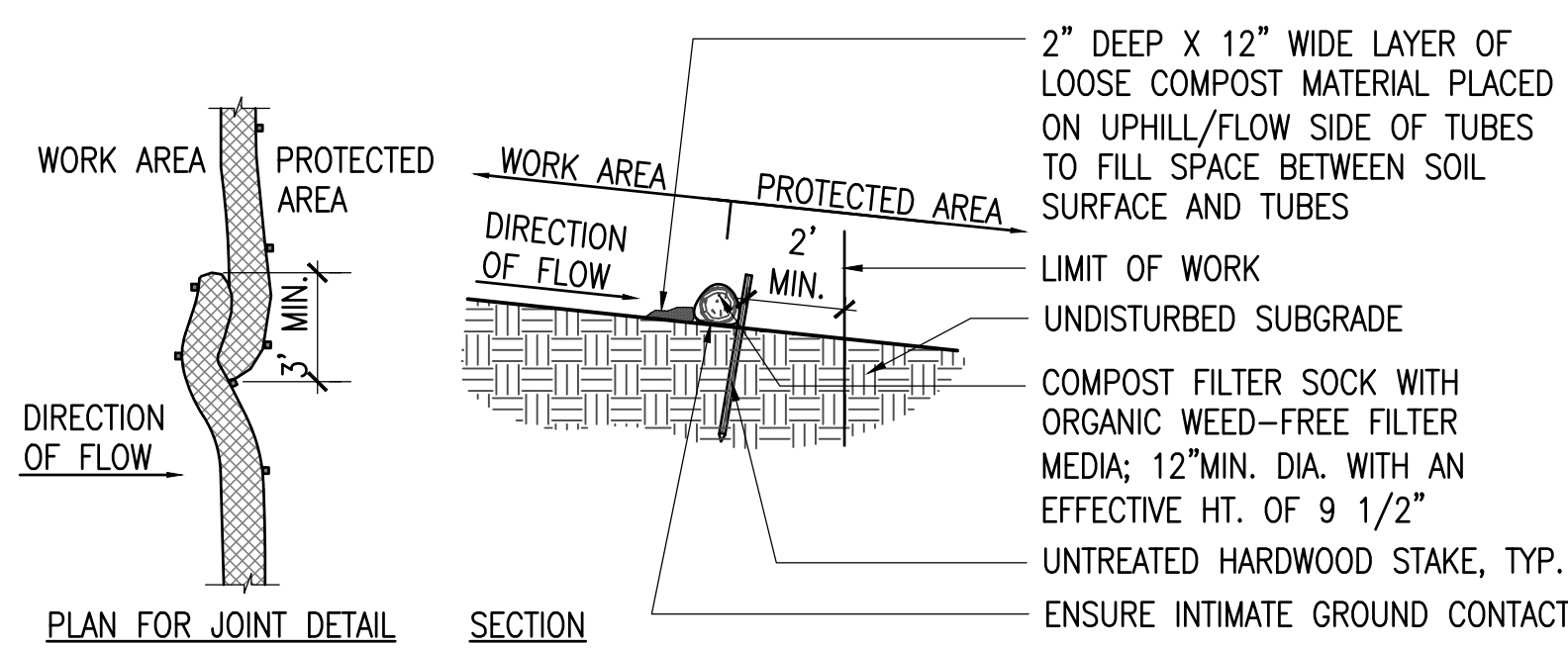
**kzla**  
 Kyle Zick Landscape Architecture, Inc.  
 4228 Washington Street  
 Boston, MA 02131  
 617 451-1018 Tel  
 www.kyiczick.com



CONSTRUCTION DOCUMENT

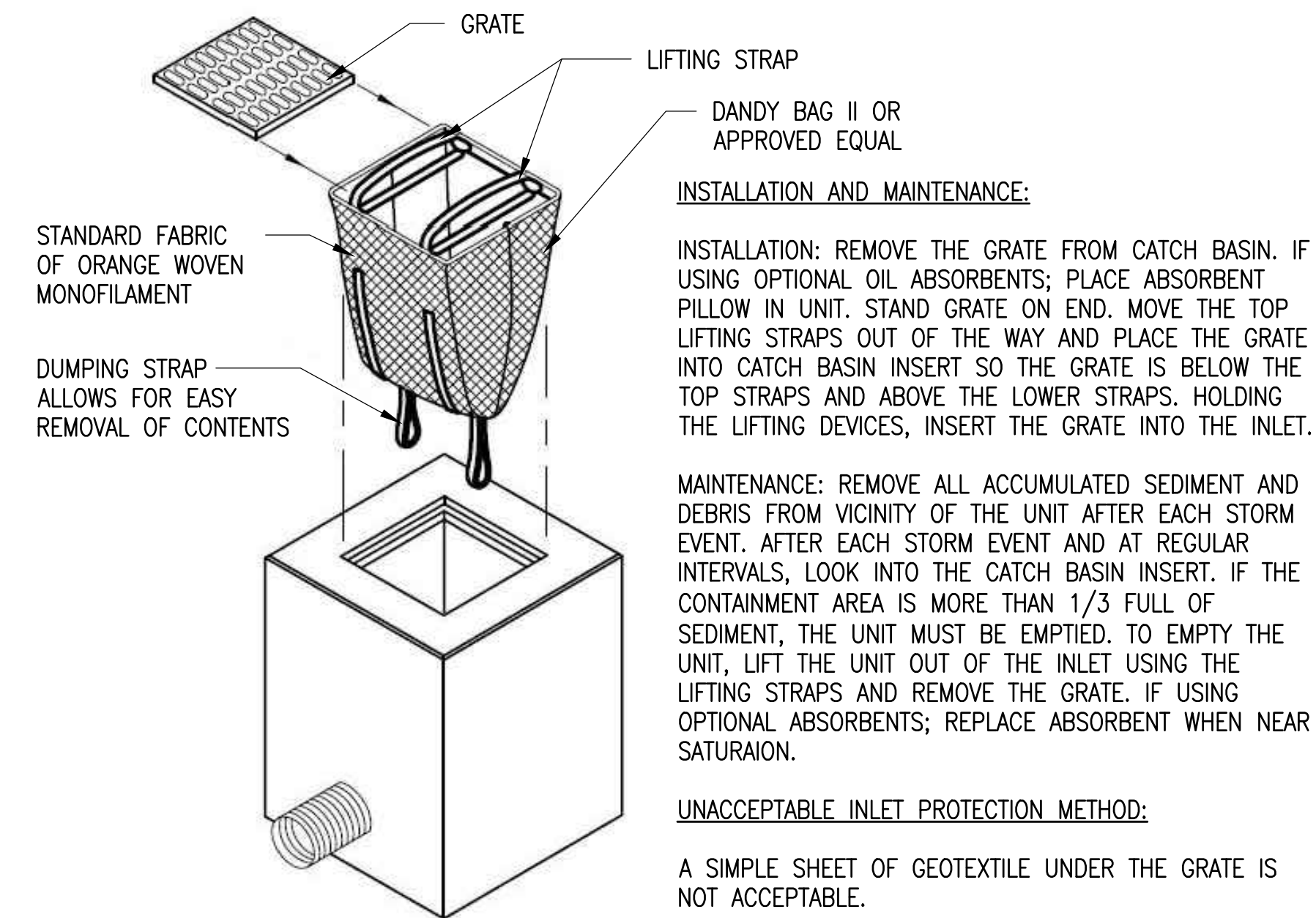
Job Number:  
 Project: DR. SOLOMON CARTER FULLER WAY DOG PARK  
 Drawn By: YL      Checked By: KZ  
 Date: SEPTEMBER 6, 2024  
 Scale: 1"=20'-0"  
 Drawing Title:

UTILITY PLAN



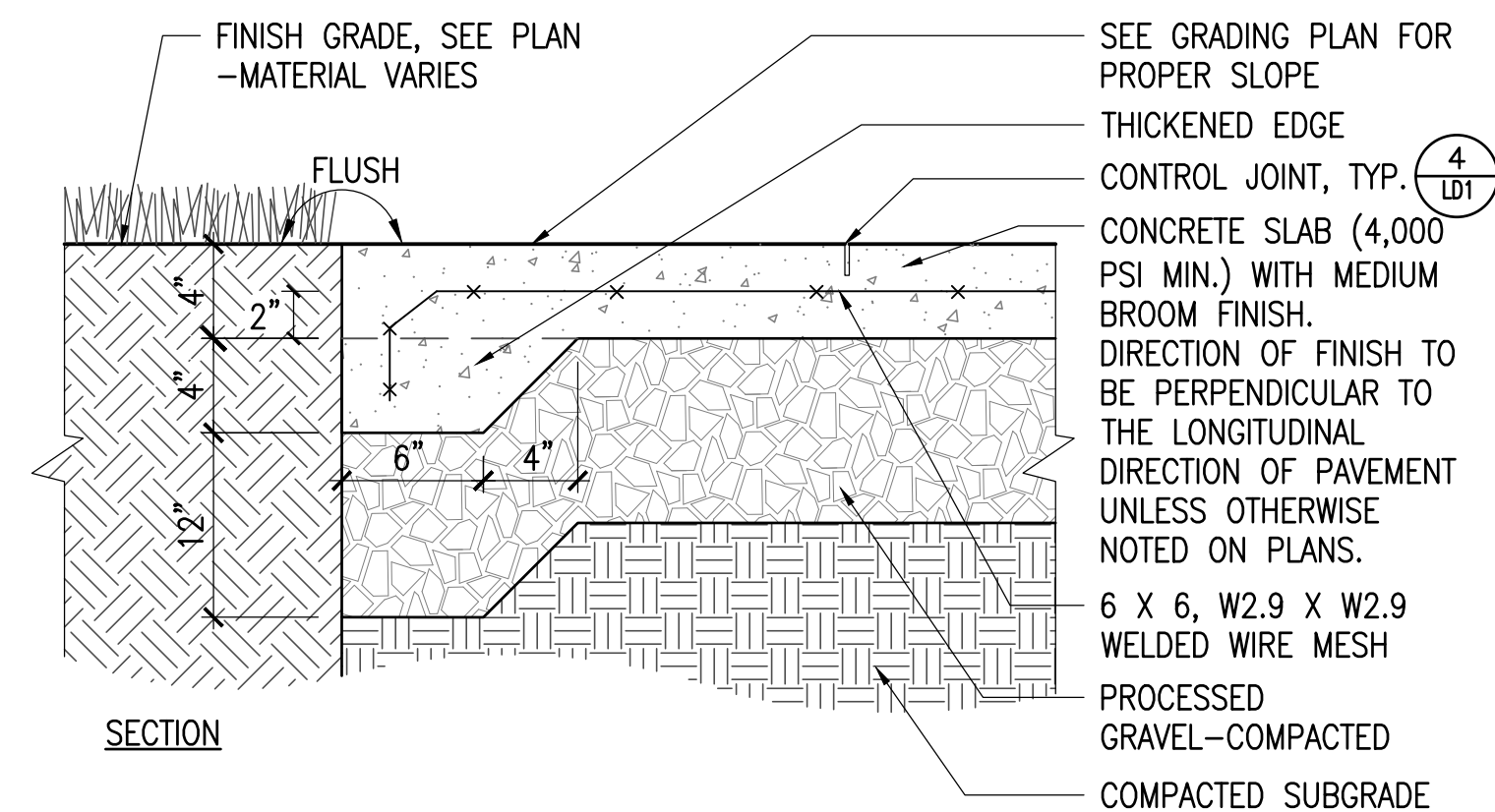
**1 EROSION CONTROL - COMPOST FILTER SOCK**

SCALE: 3/4"=1'-0"



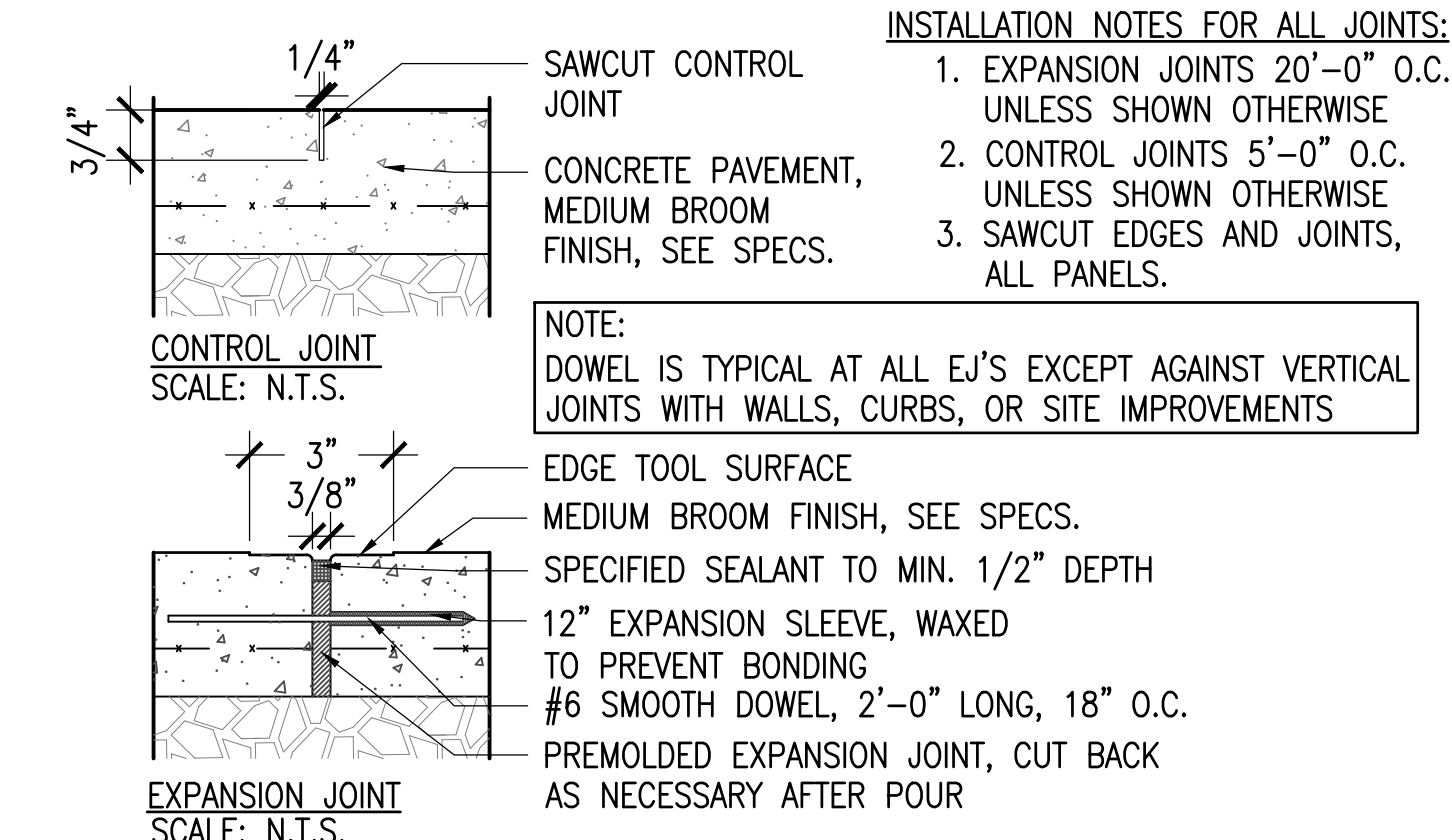
**2 SILT SACK**

SCALE: N.T.S.



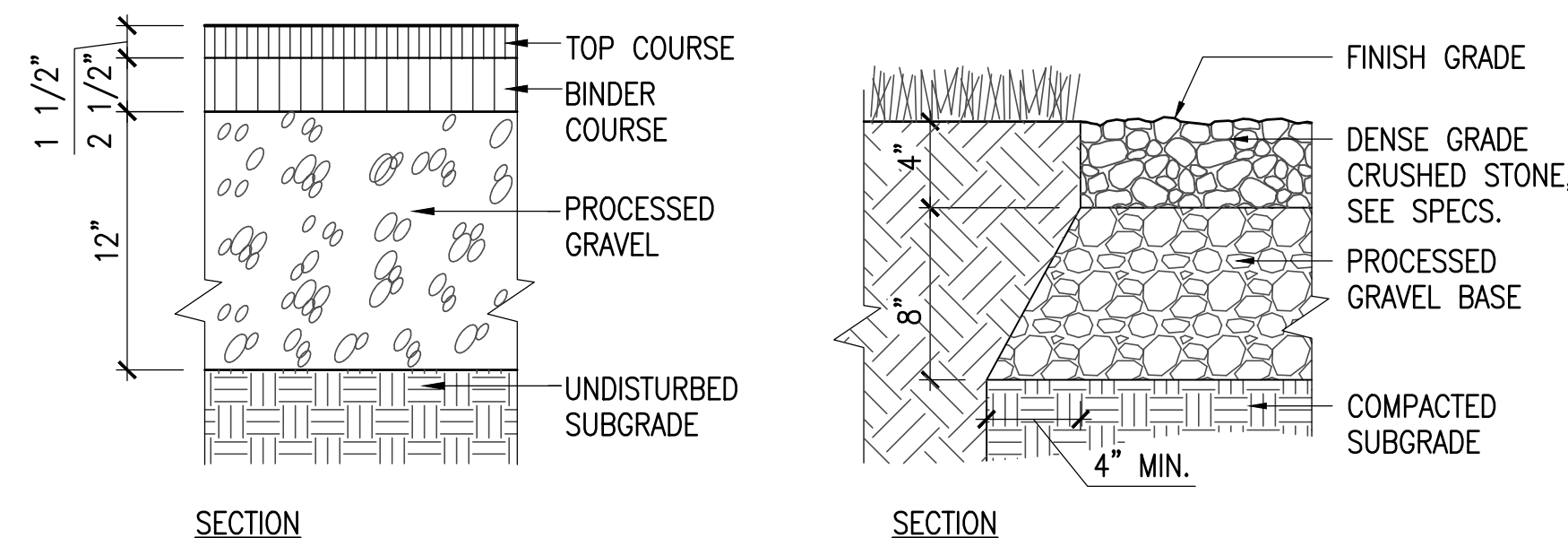
**3 CONCRETE PAVEMENT**

SCALE: 1-1/2"=1'-0"



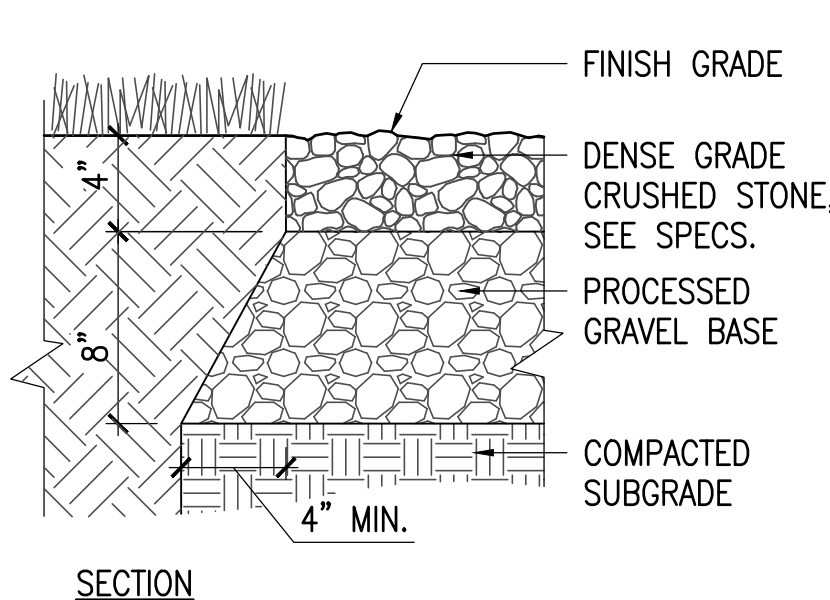
**4 CONCRETE PAVEMENT JOINTS**

SCALE: N.T.S.



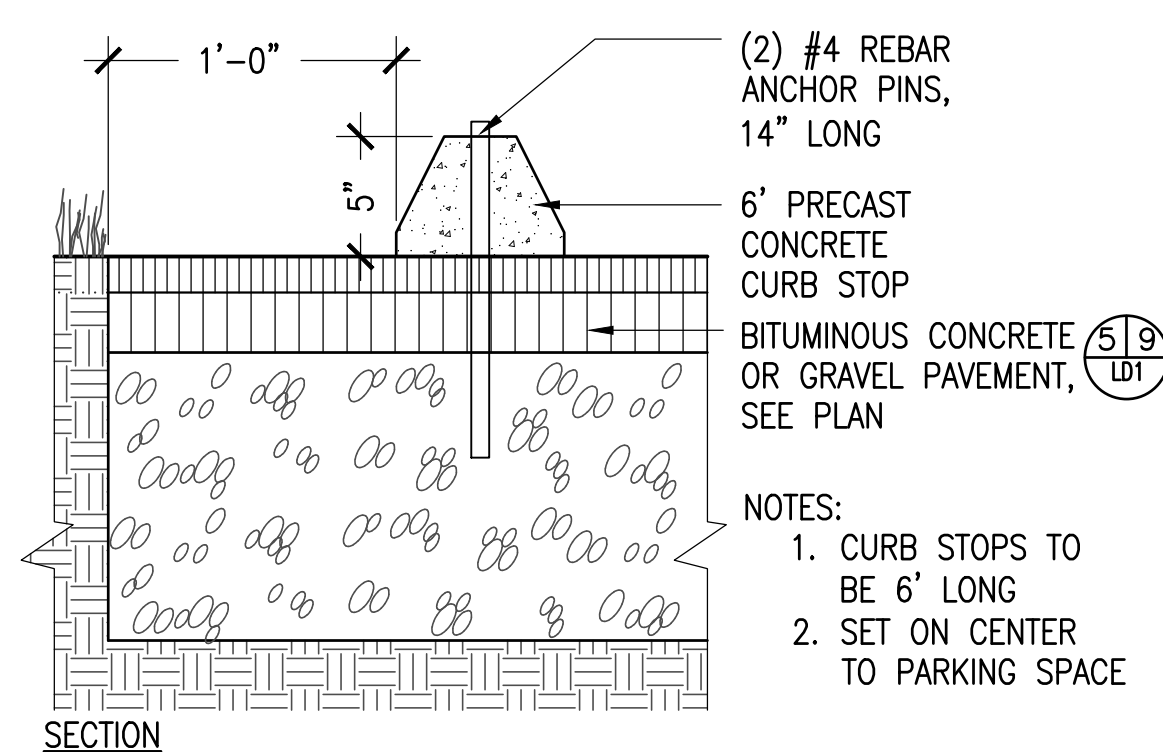
**5 BIT. CONC. PAVEMENT**

SCALE: 1 1/2"=1'-0"



**6 PEASTONE**

SCALE: 1-1/2"=1'-0"

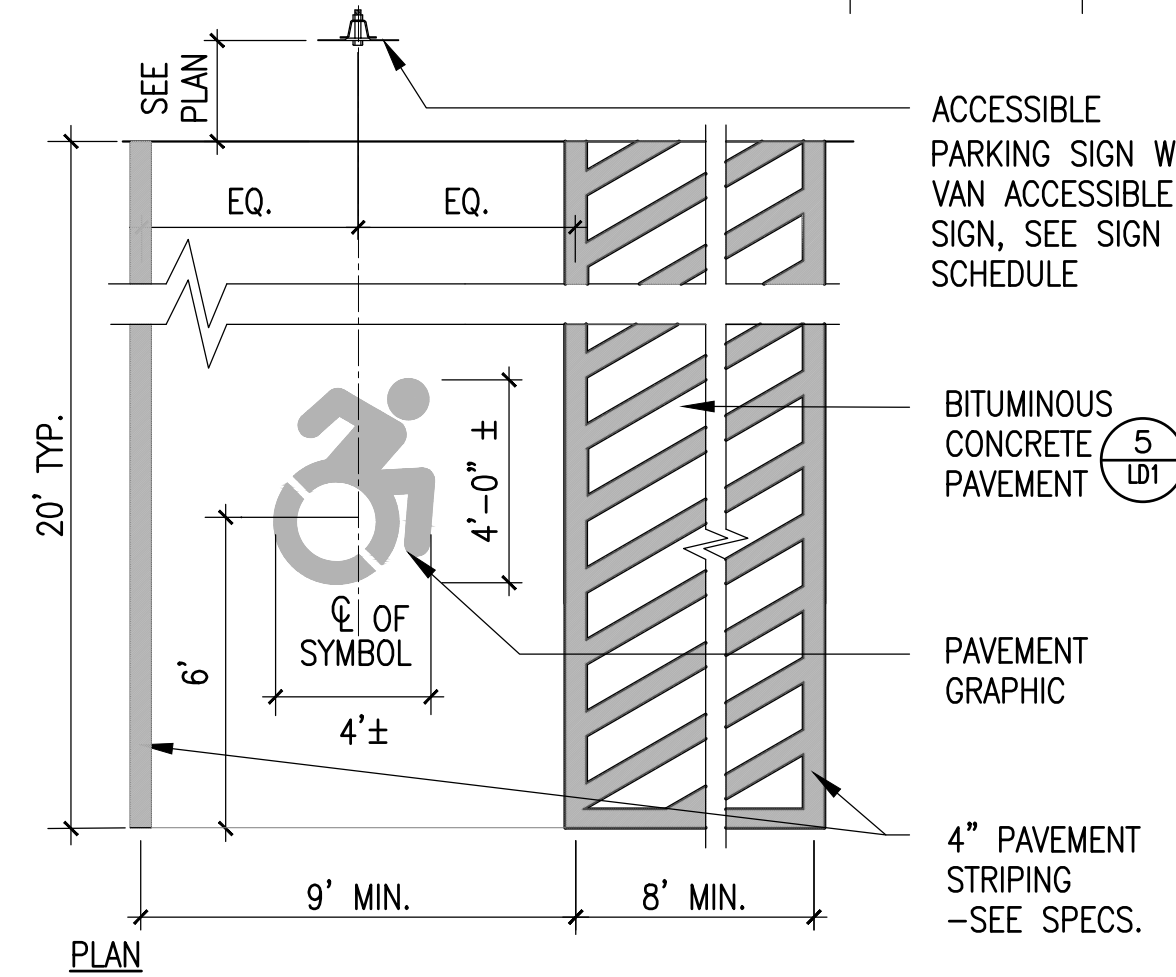


**7 WHEELSTOP**

SCALE: 1-1/2"=1'-0"

**SIGNAGE SCHEDULE**

MESSAGE	CODE	SIGN
ACCESSIBLE PARKING SIGN	R7-8	
VAN ACCESSIBLE PARKING SIGN	R7-8A	

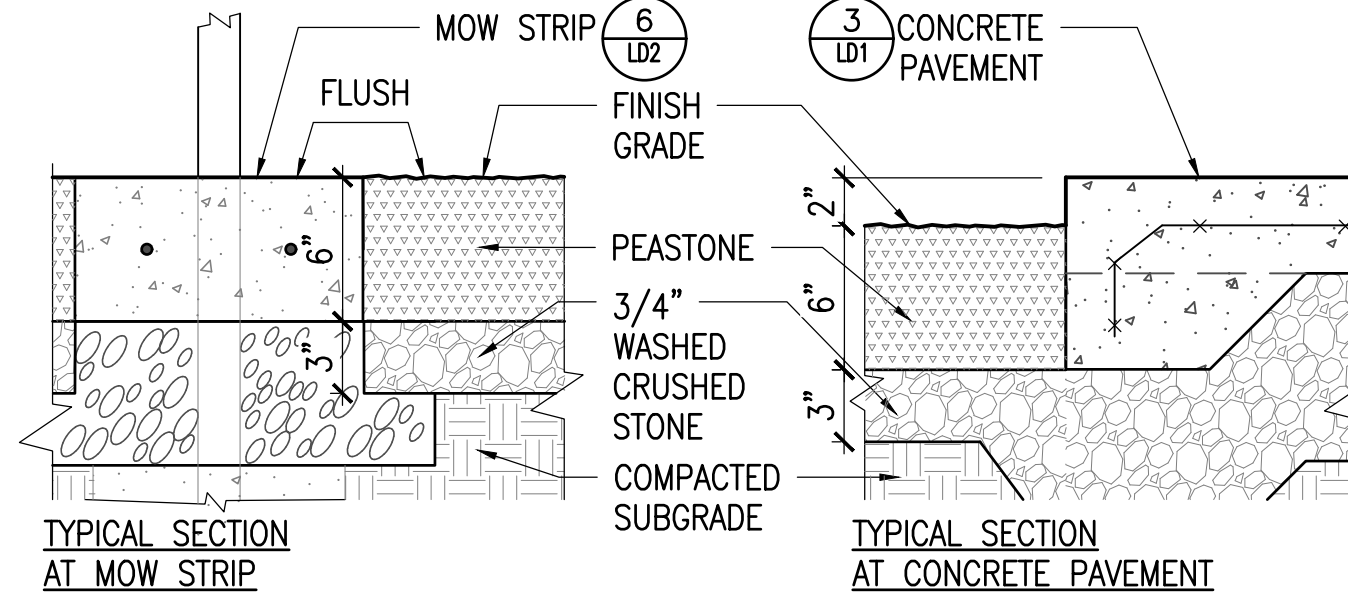


**8 ACCESSIBLE PAVEMENT MARKING W/ PARKING SIGN**

SCALE: N.T.S.

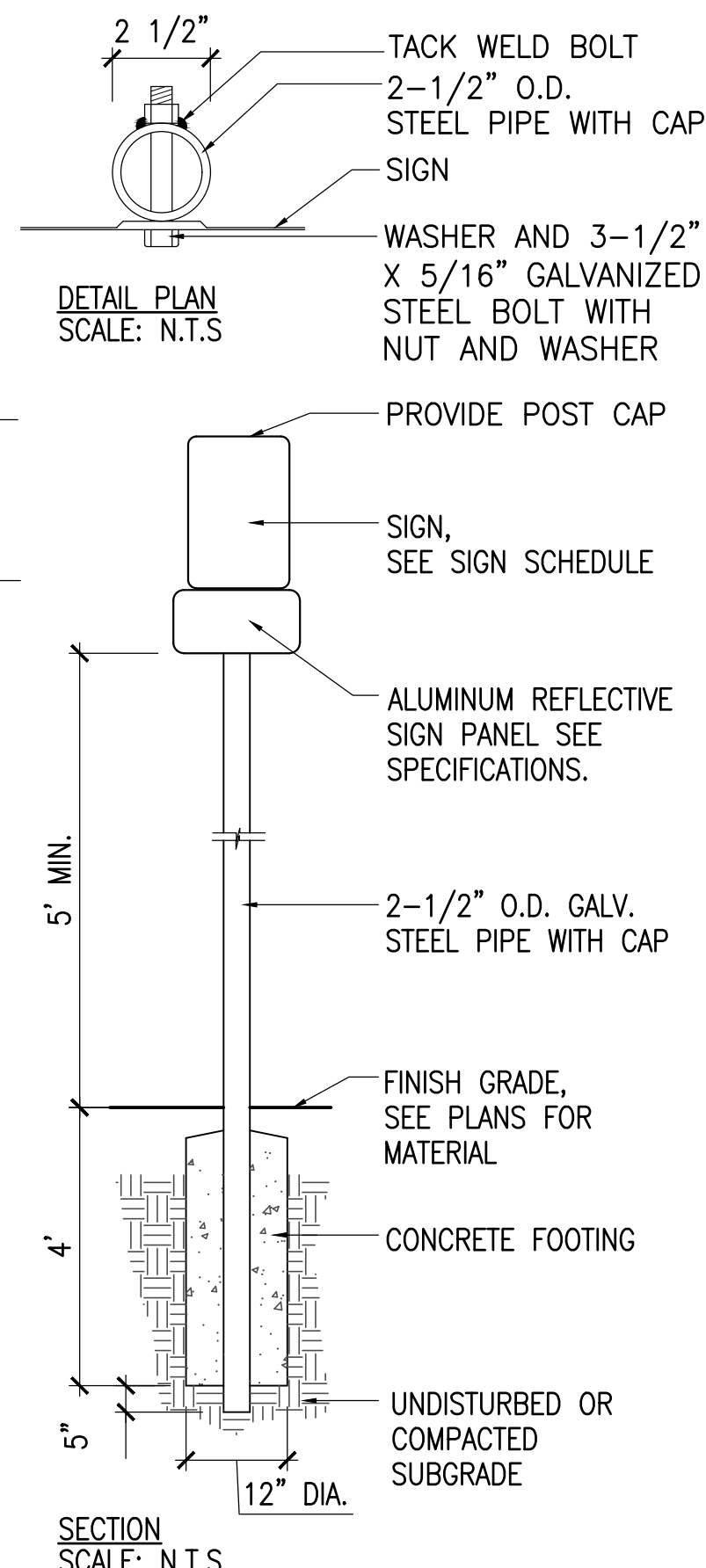
**9 GRAVEL PAVEMENT**

SCALE: 1-1/2"=1'-0"

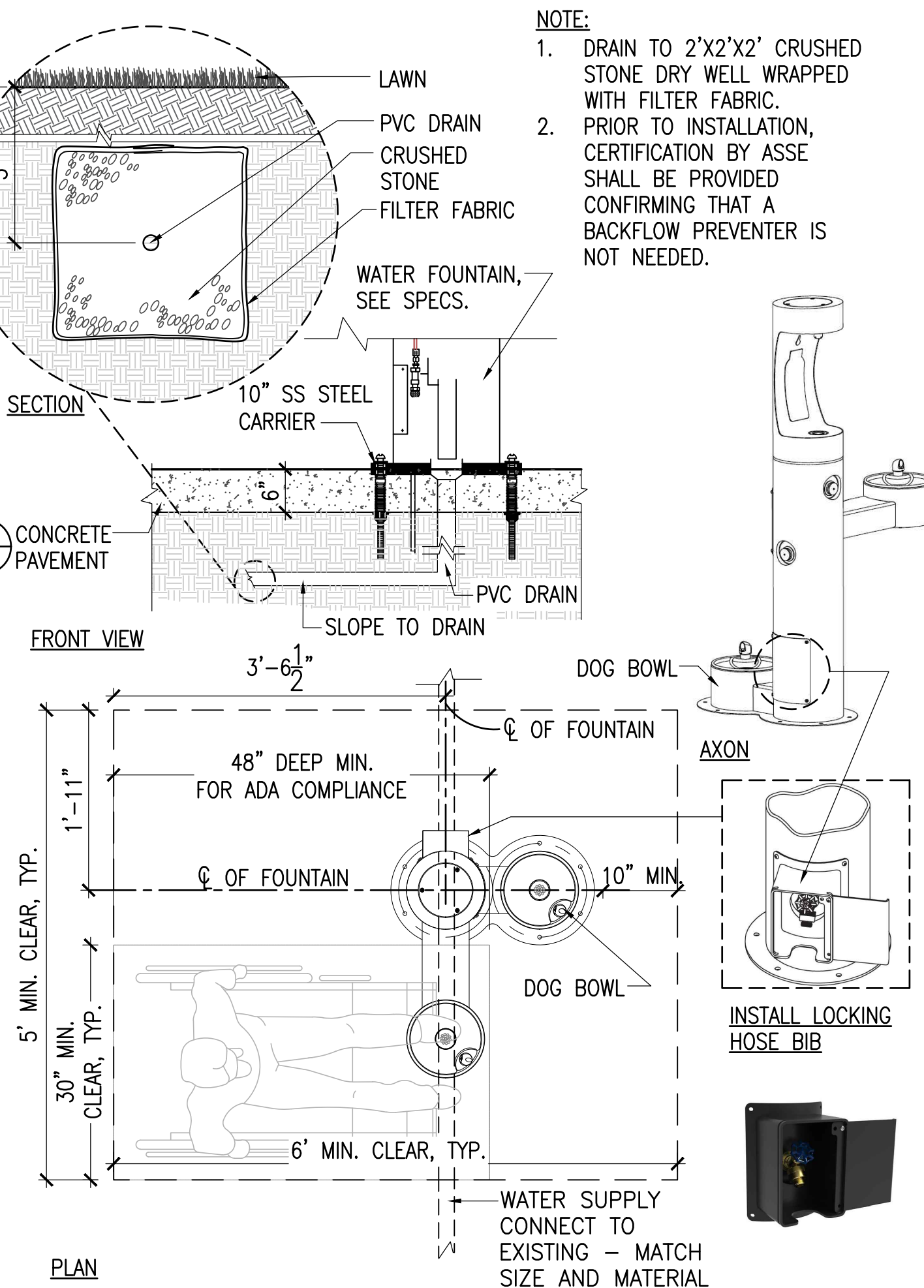
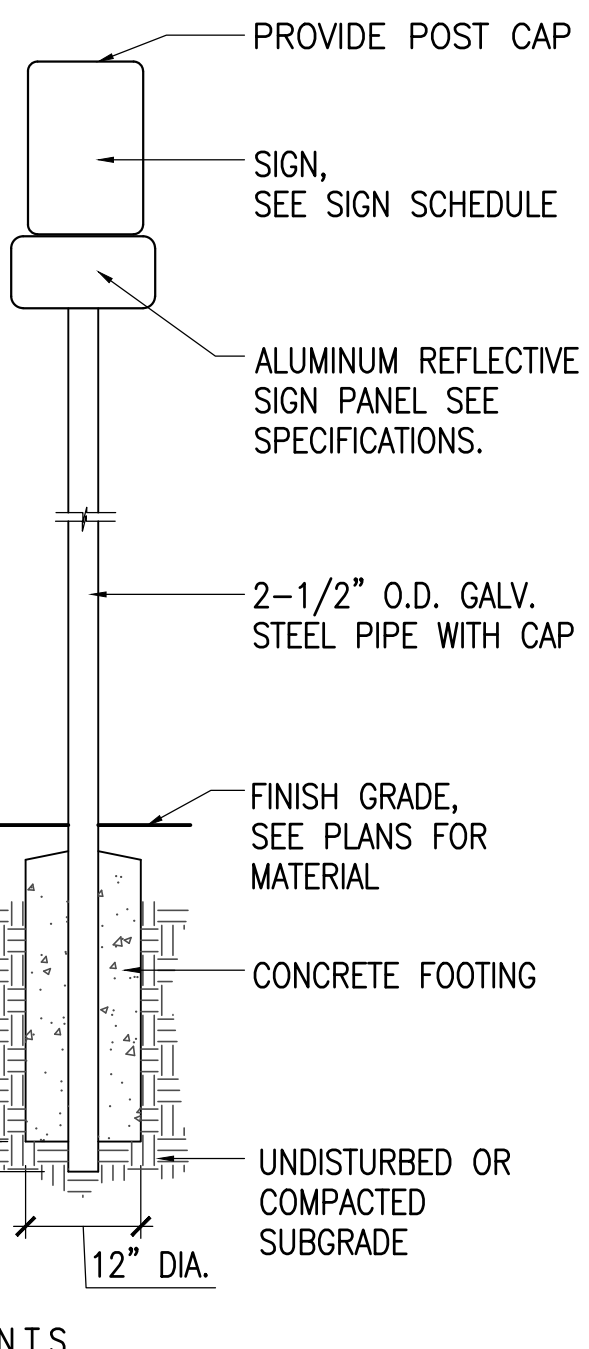


**10 SHADE STRUCTURE - ADD ALTERNATIVE #1 & #4**

SCALE: 1/4"=1'-0"



SECTION SCALE: N.T.S.



**11 DRINKING FOUNTAIN**

SCALE: 3/4" = 1'-0"

NO.	REVISION	DATE

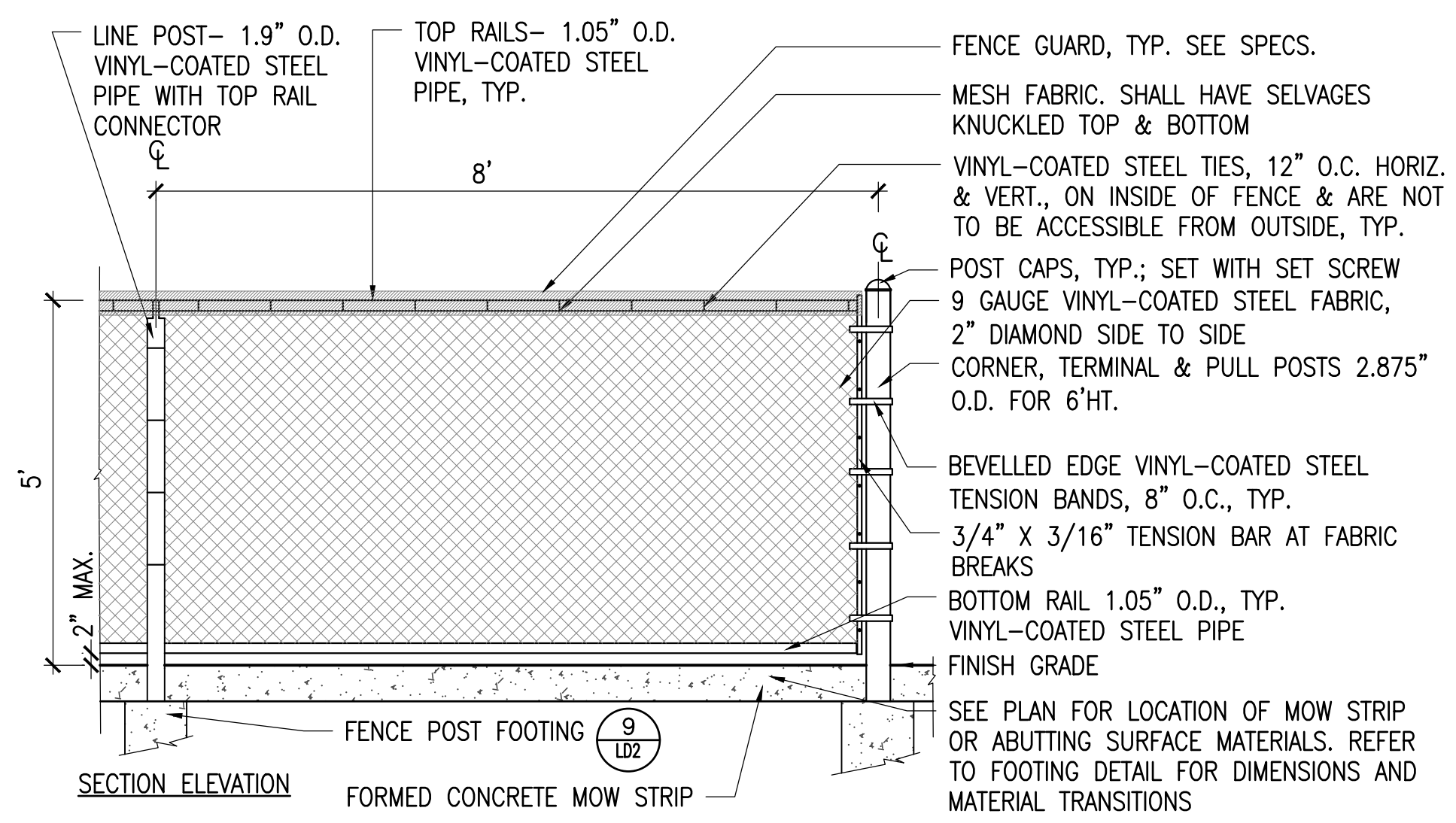
**kzla**  
Kyle Zick Landscape Architecture, Inc.  
4228 Washington Street  
Boston, MA 02131  
617 451-1018 Tel  
www.kyiezick.com



**CONSTRUCTION DOCUMENT**

Job Number:  
Project: DR. SOLOMON CARTER FULLER WAY DOG PARK  
Drawn By: YL Checked By: KZ  
Date: SEPTEMBER 6, 2024  
Scale: AS SHOWN  
Drawing Title:

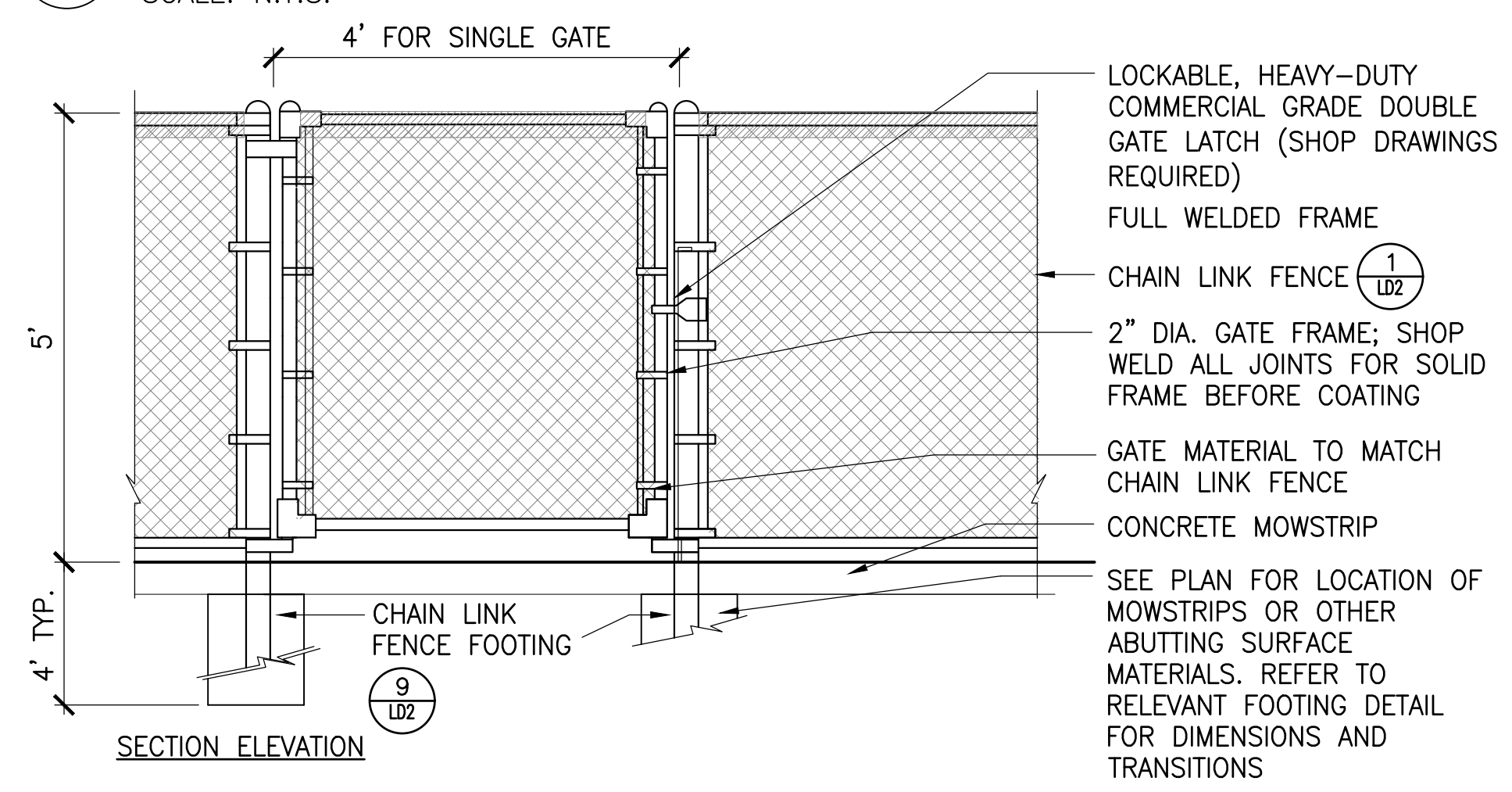
DETAILS



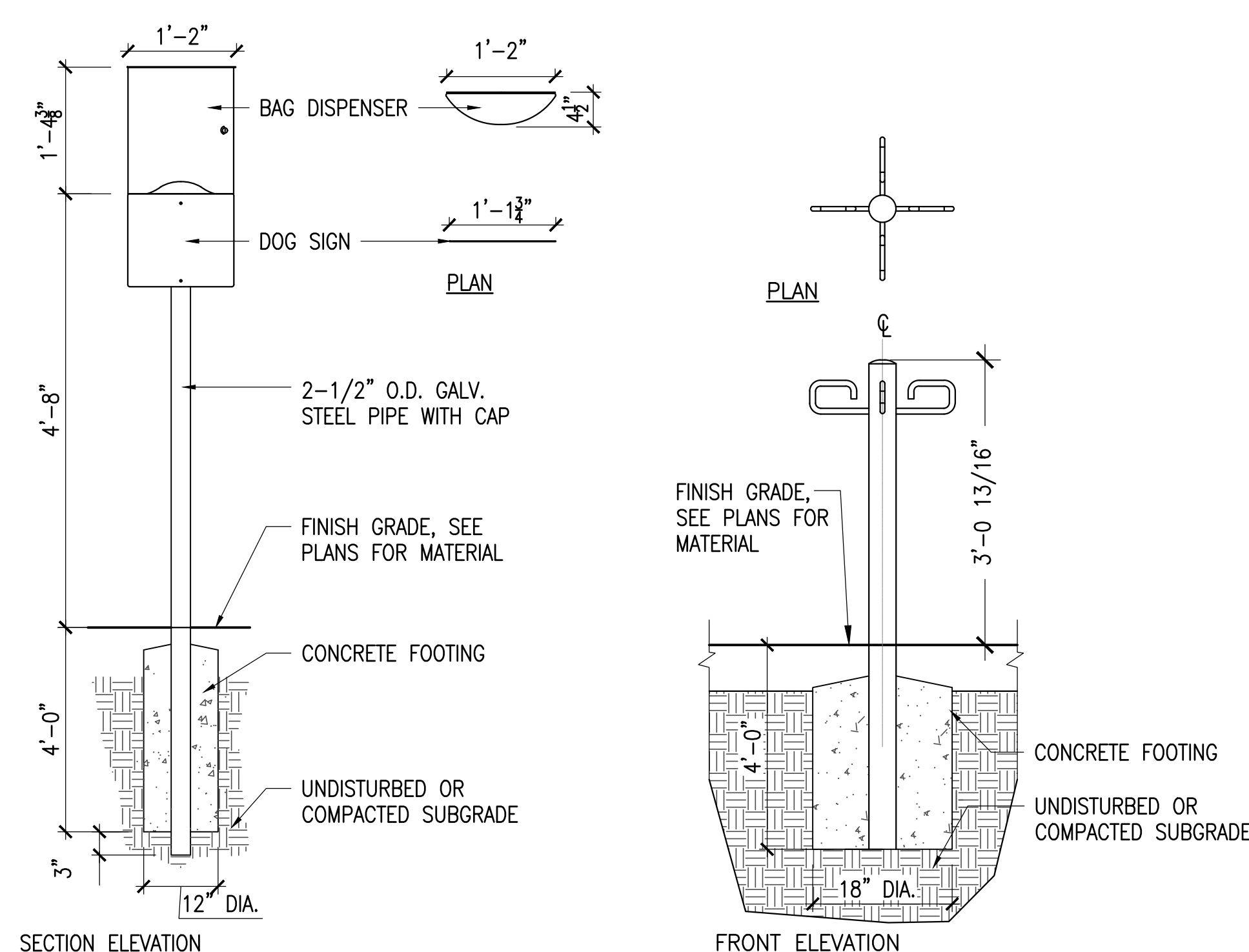
NOTES:

- ALL FABRIC AND FITTINGS TO BE FUSION BONDED CLASS 2 PVC COATED.
- ALL POSTS, FABRIC, FABRIC TIES, CAPS AND OTHER FENCE EQUIPMENT SHALL BE BLACK VINYL COATED.
- TOPS & BOTTOMS OF ALL FABRIC TO BE KNUCKLED DOWN.

**1 CHAIN LINK FENCE**  
SCALE: N.T.S.

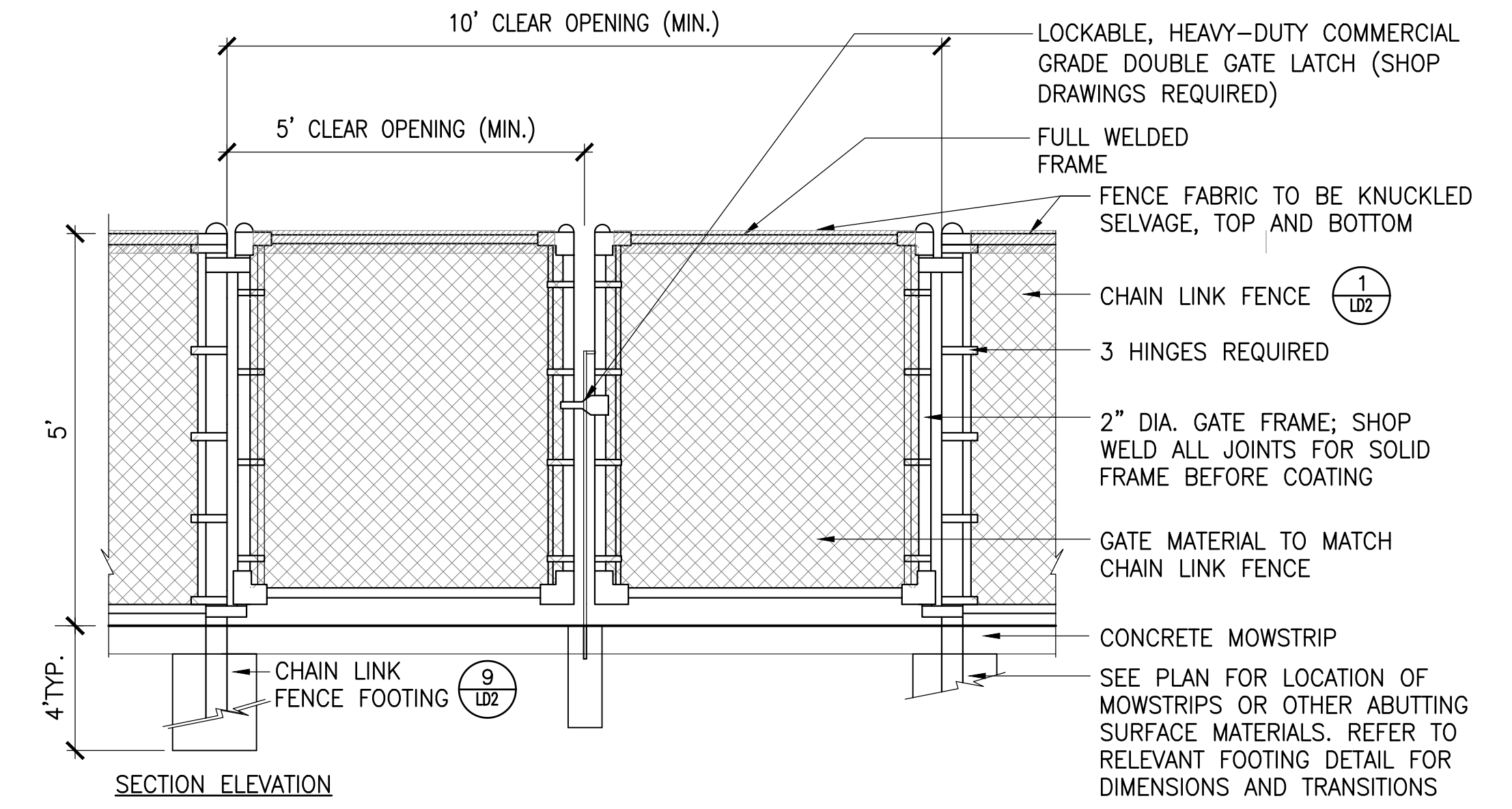


**2 CHAIN LINK FENCE SINGLE GATE**  
SCALE: N.T.S.

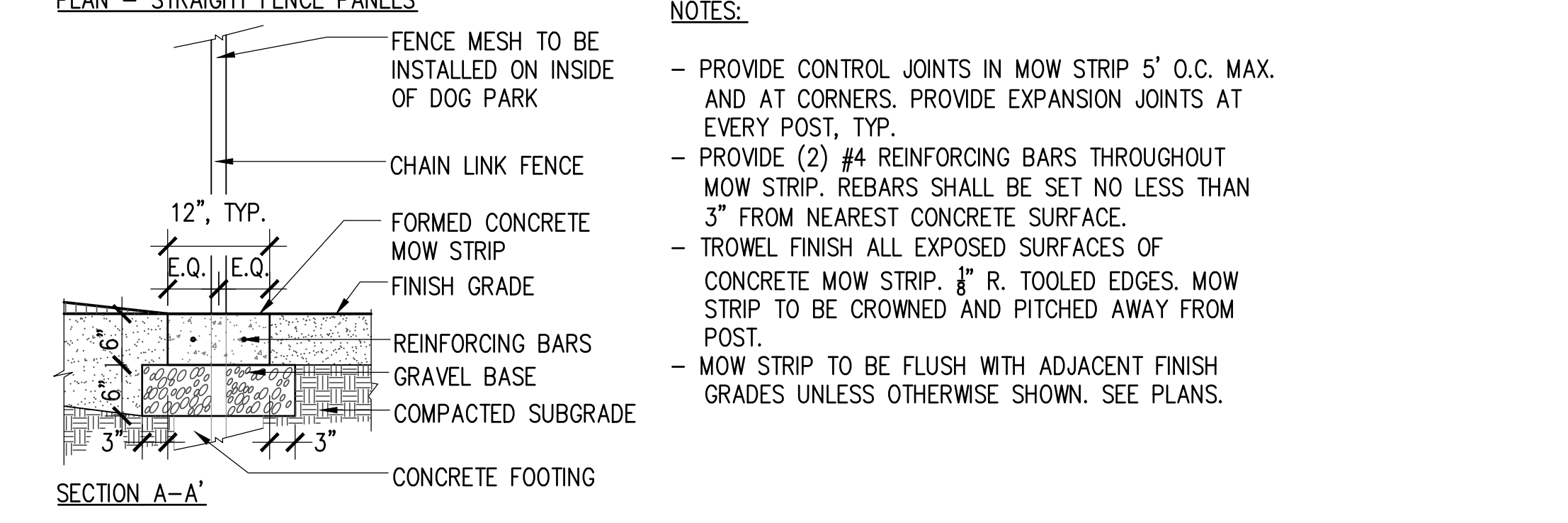
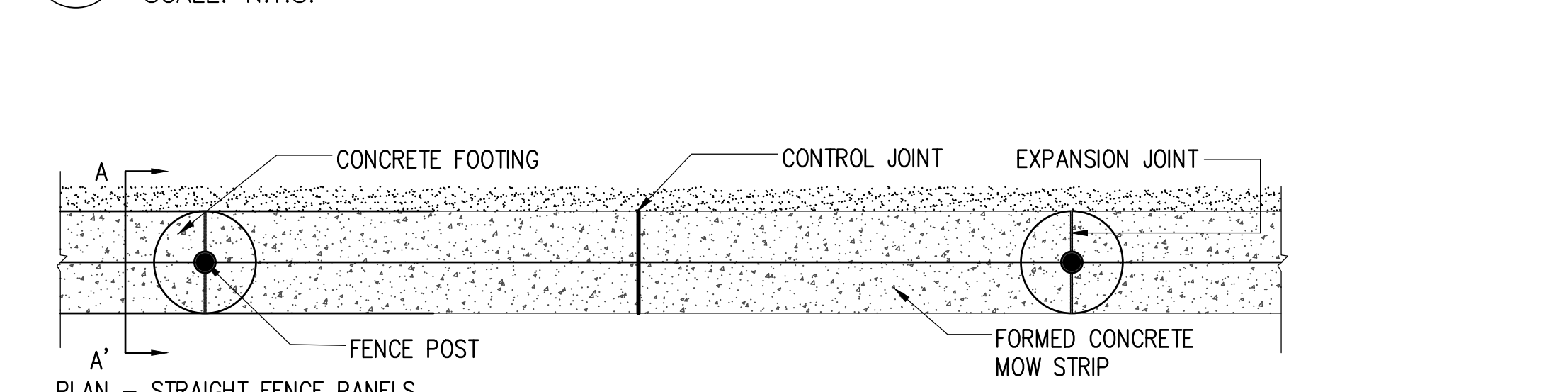


**3 DOG WASTE BAG DISPENSER**  
SCALE: 3/4"=1'-0"

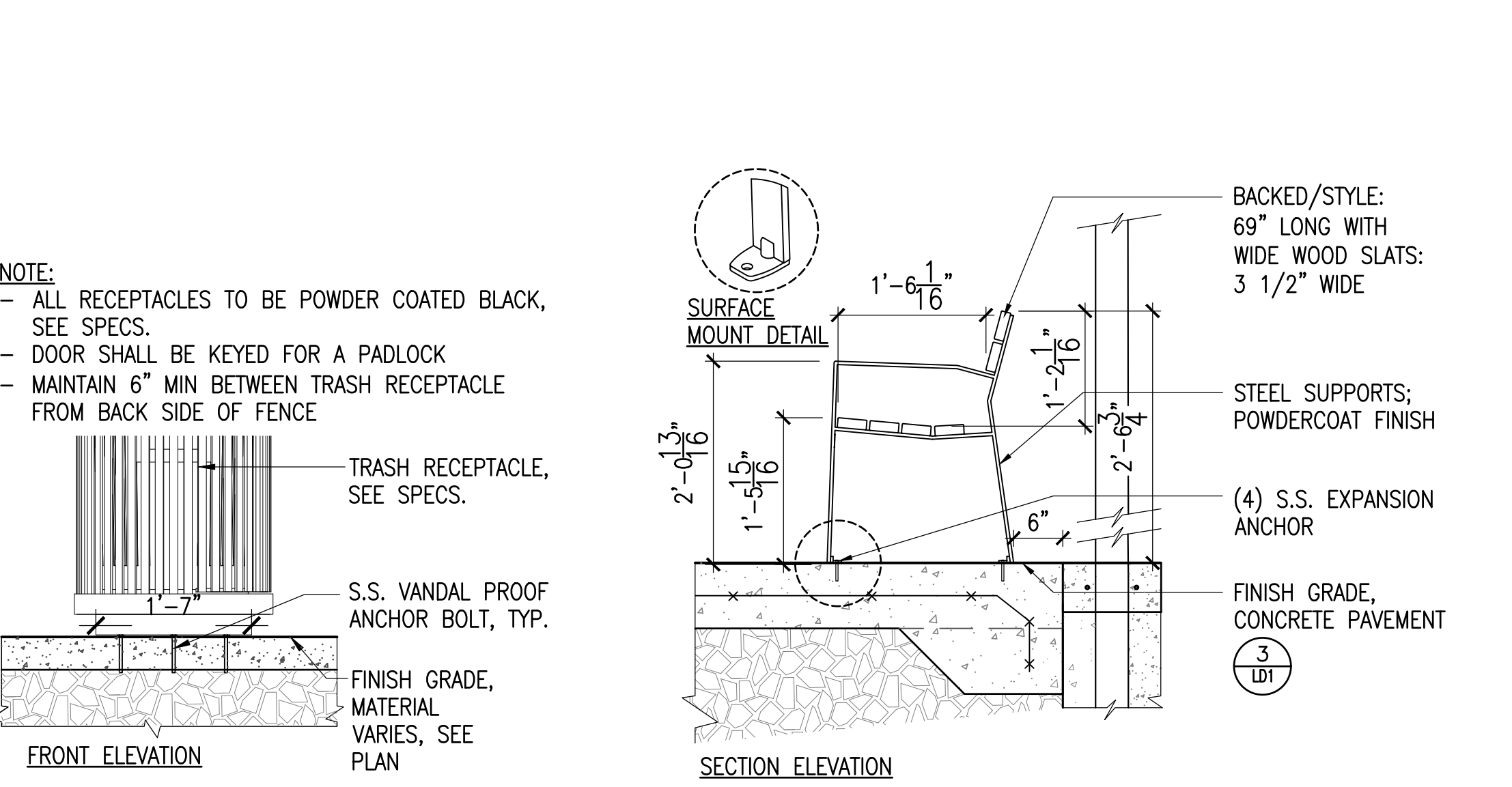
**4 LEASH HOLDER**  
SCALE: 3/4"=1'-0"



**5 CHAIN LINK FENCE DOUBLE GATE**  
SCALE: N.T.S.

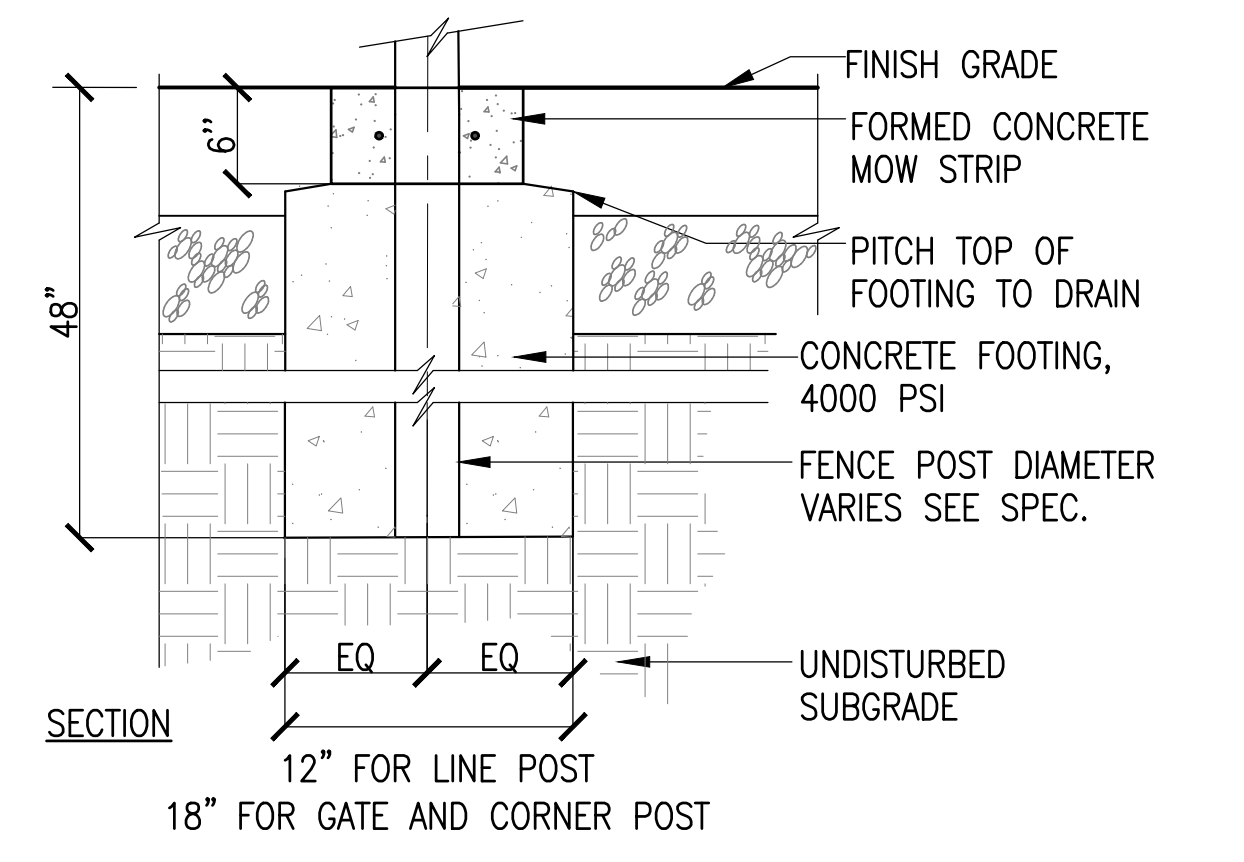


**6 MOW STRIP**  
SCALE: 3/4" = 1'-0"

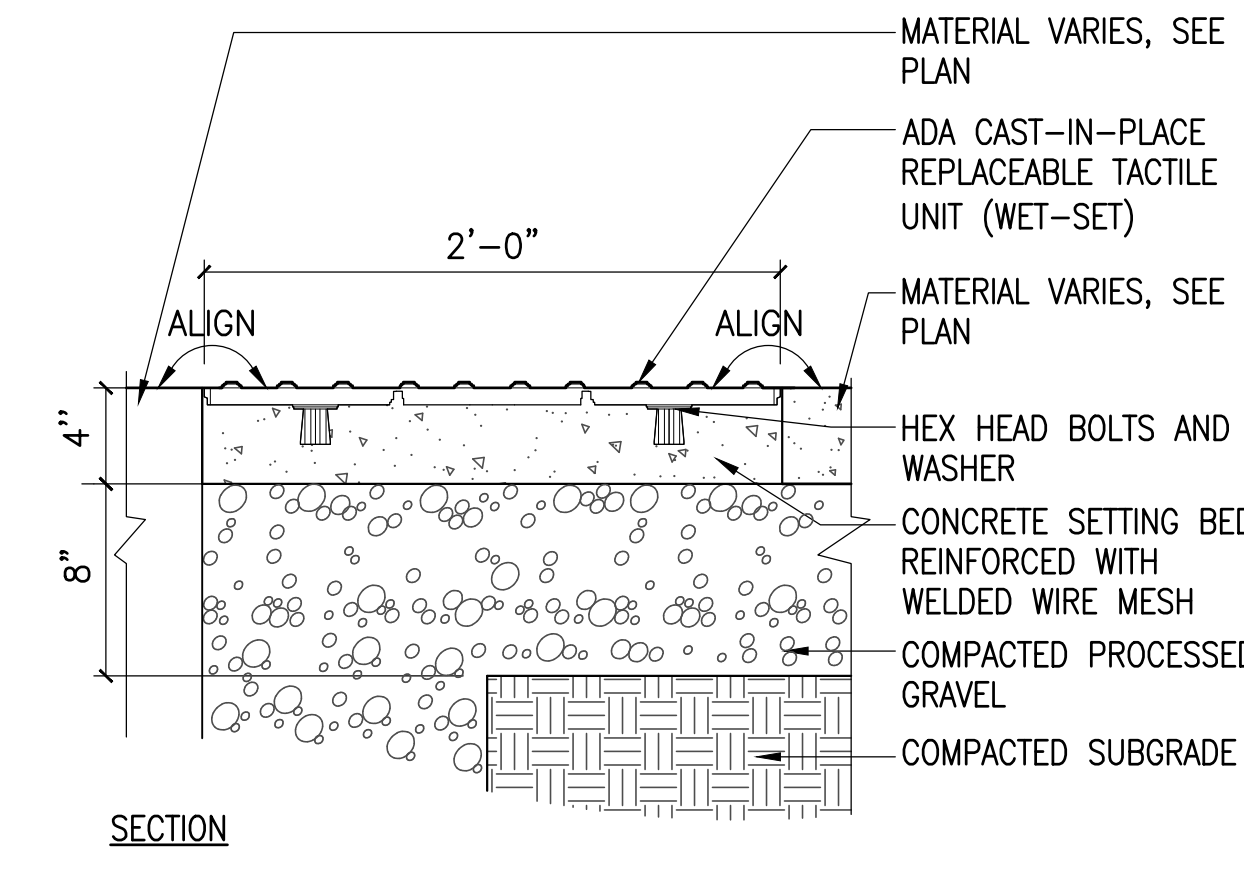


**7 TRASH RECEPTACLE**  
SCALE: 3/4"=1'-0"

**8 BENCH**  
SCALE: 3/4"=1'-0"



**9 CHAIN LINK FENCE FOOTING**  
SCALE: 1"=1'-0"



**10 DETECTABLE WARNING TILES**  
SCALE: 1-1/2"=1'-0"

DR. SOLOMON CARTER FULLER WAY DOG PARK

WESTBOROUGH, MASSACHUSETTS

TOWN OF WESTBOROUGH

NO. REVISION DATE

**kzla**  
Kyle Zick Landscape Architecture, Inc.  
4228 Washington Street  
Boston, MA 02131  
617 451-1018 Tel  
www.kyiezick.com



CONSTRUCTION DOCUMENT

Job Number:

Project: DR. SOLOMON CARTER FULLER WAY DOG PARK

Drawn By: YL Checked By: KZ

Date: SEPTEMBER 6, 2024

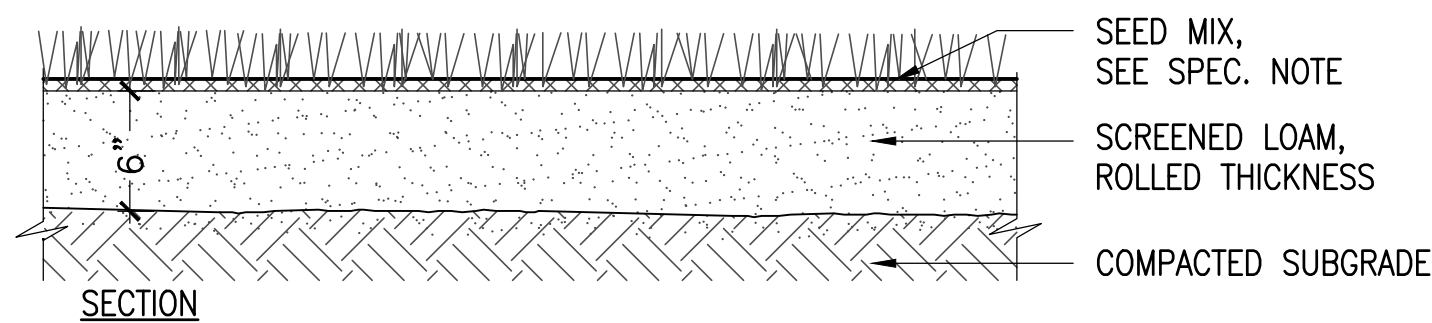
Scale: AS SHOWN

Drawing Title:

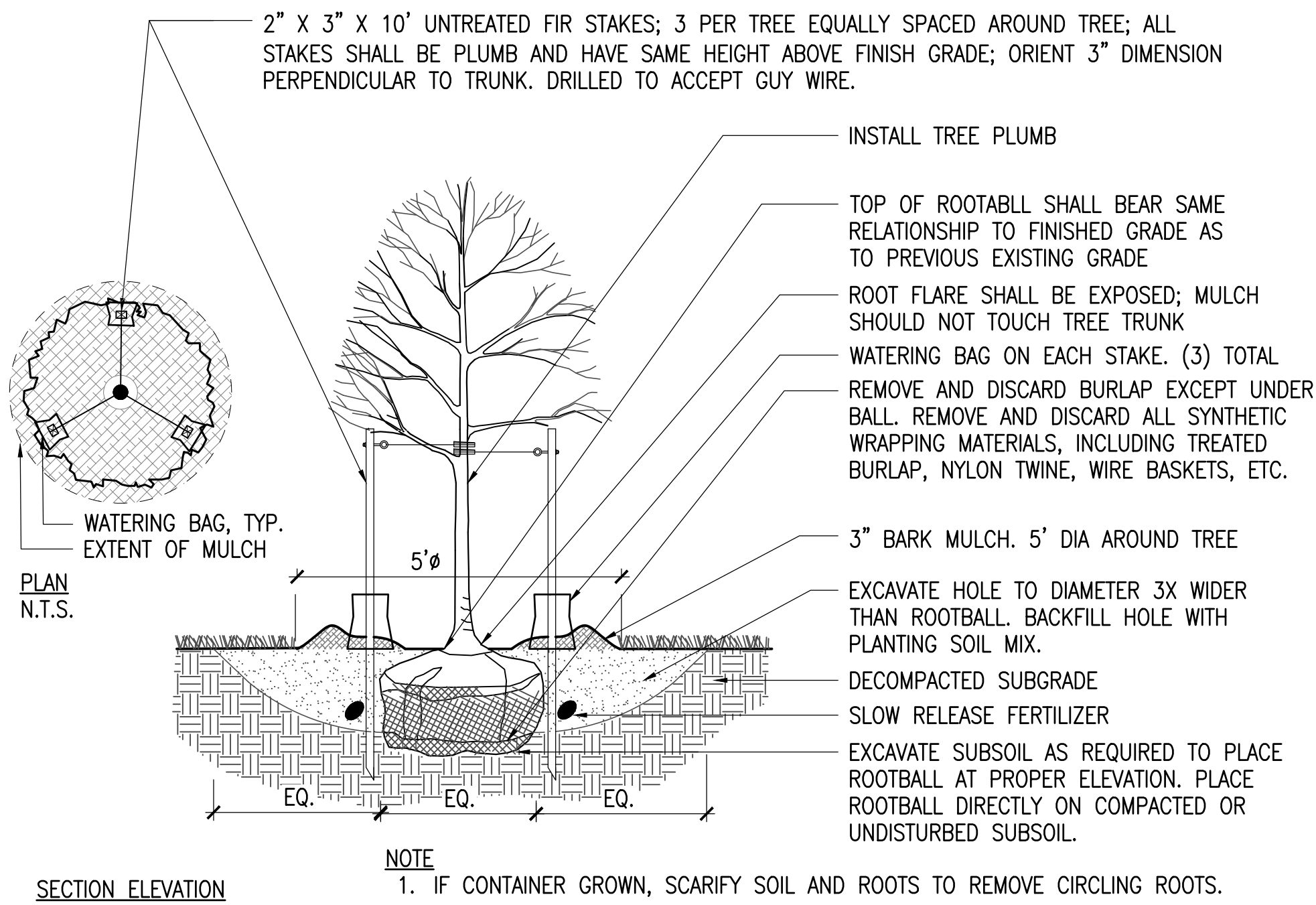
DETAILS

LD2

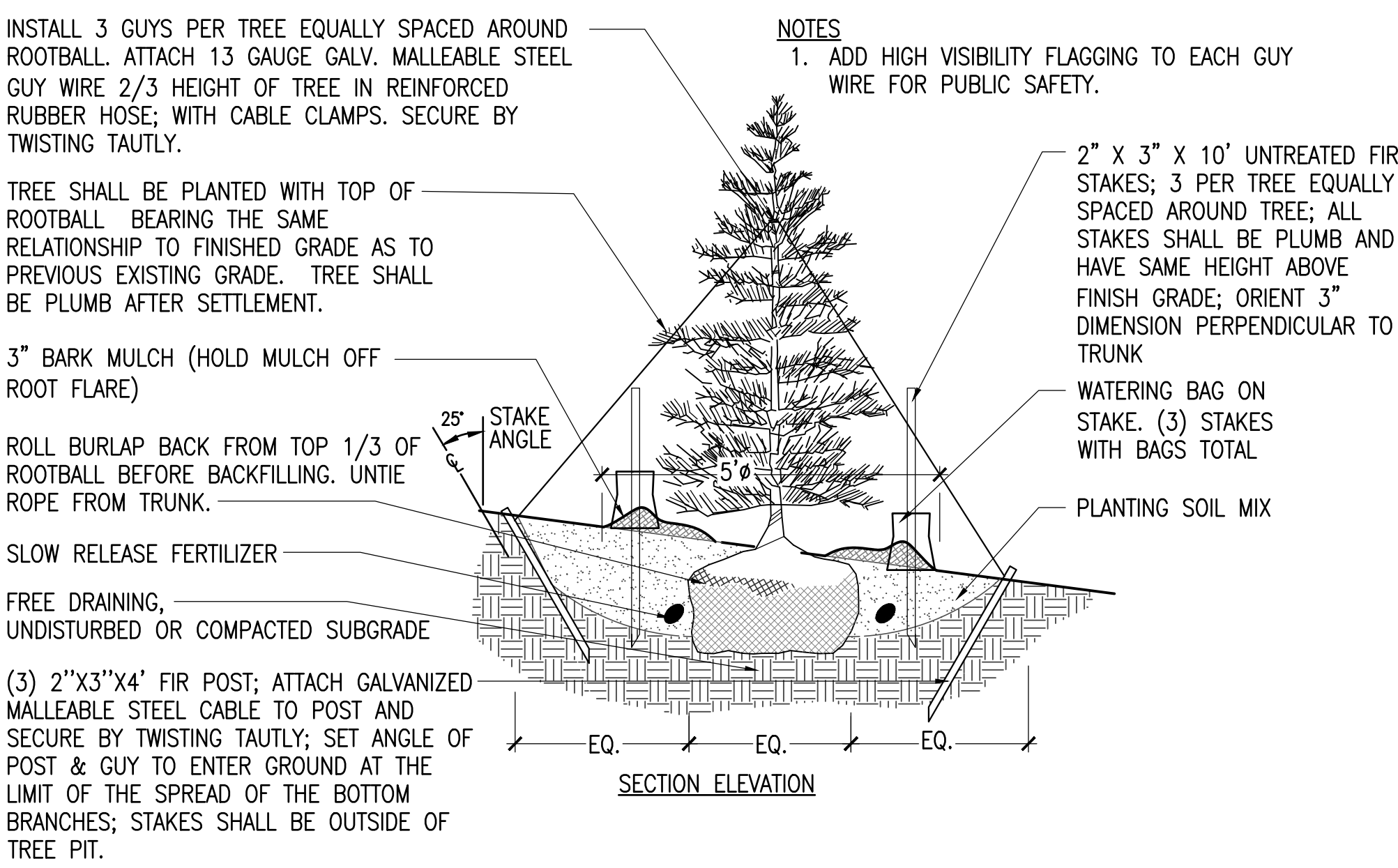




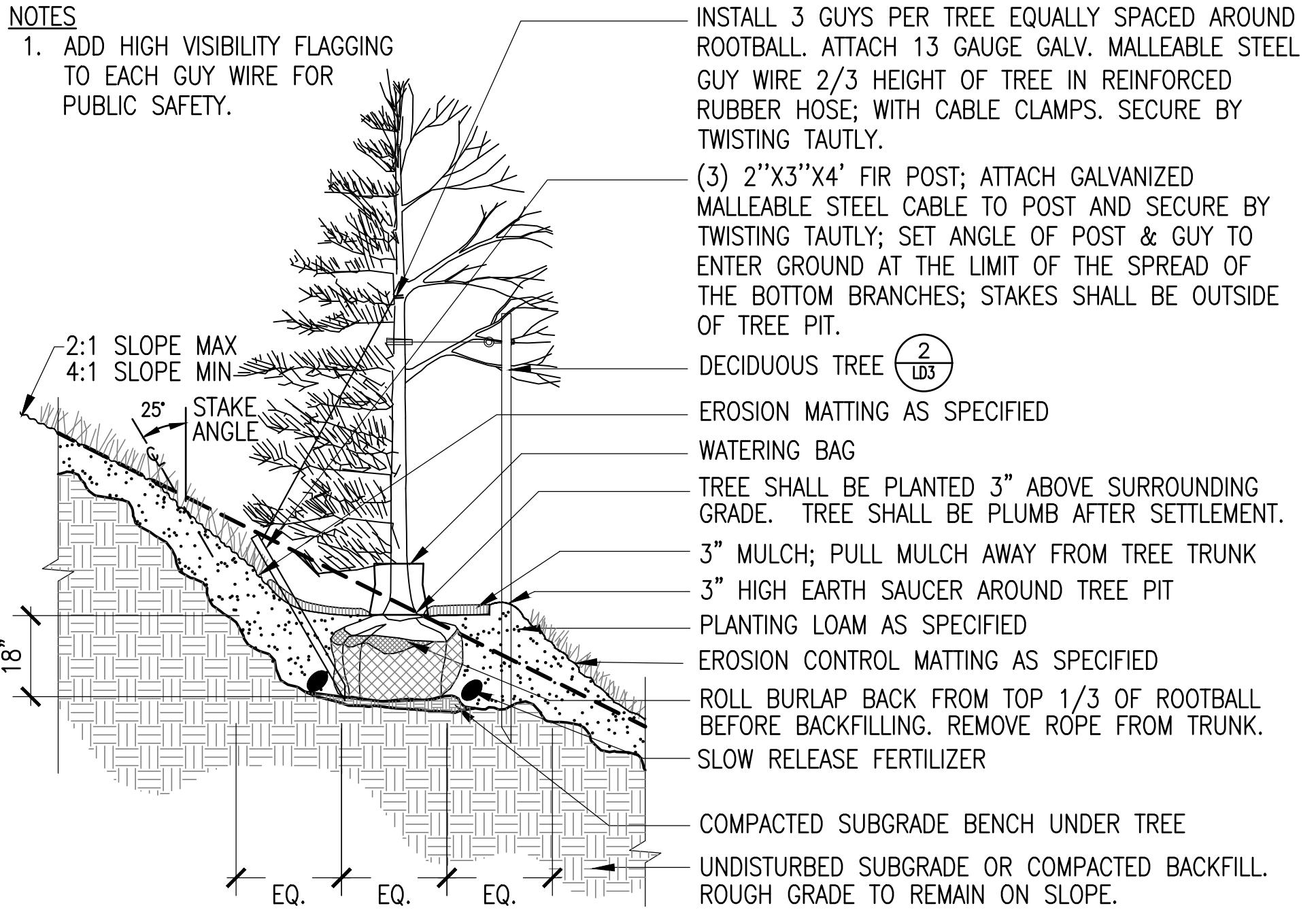
**1 LOAM AND SEED**  
SCALE: 1'-1/2"=1'-0"



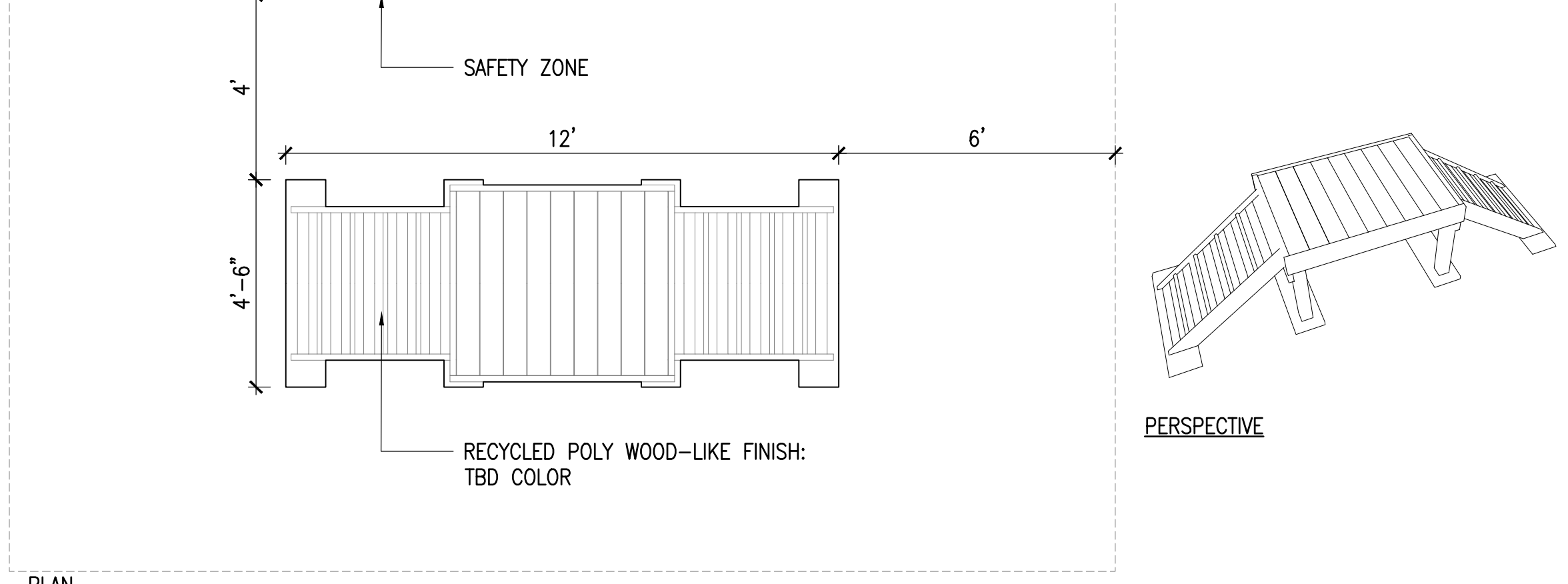
**2 DECIDUOUS TREE PLANTING**  
SCALE: N.T.S.



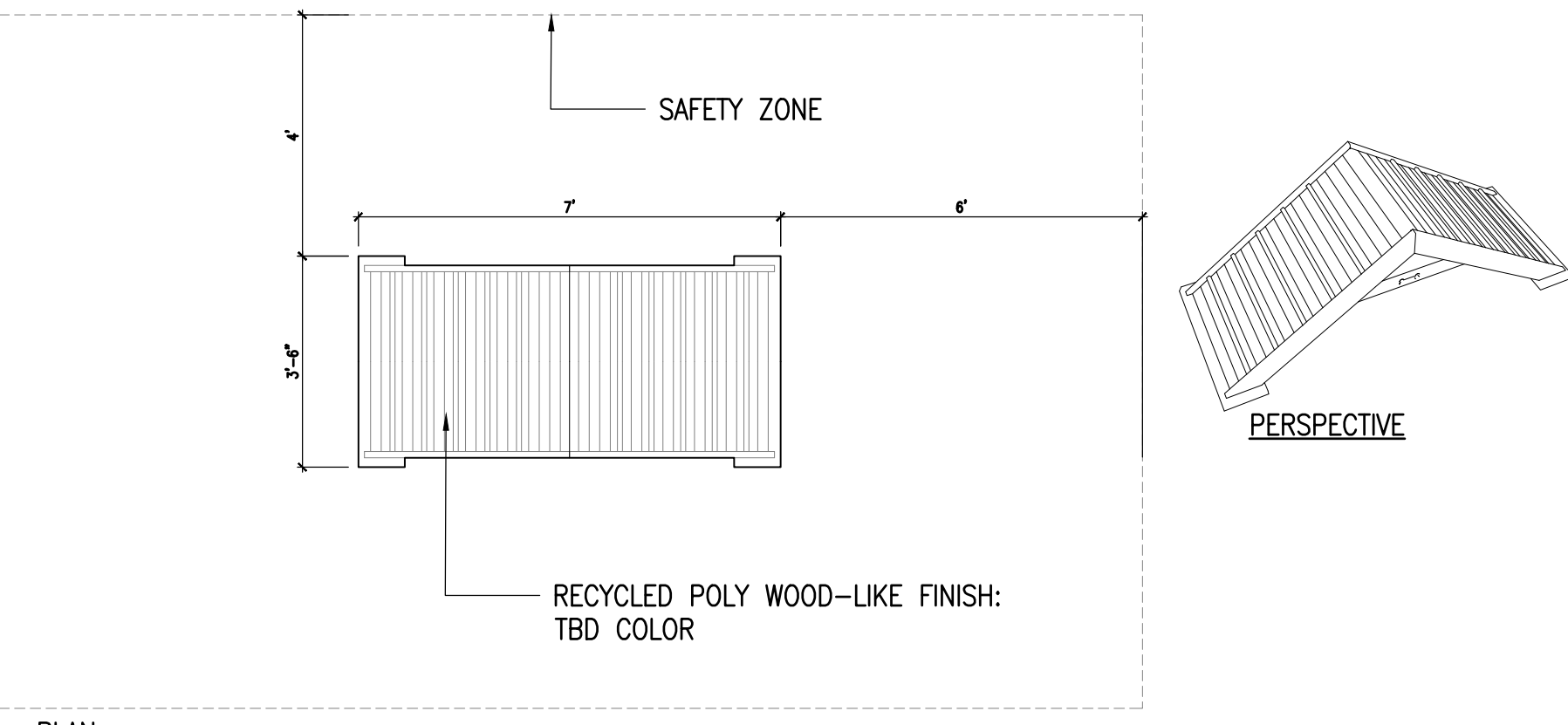
**3 EVERGREEN TREE PLANTING**  
SCALE: N.T.S.



**4 TREE PLANTING ON SLOPE**  
SCALE: N.T.S.



**5 BRIDGE CLIMB - ADD ALTERNATIVE #5**  
SCALE: N.T.S.



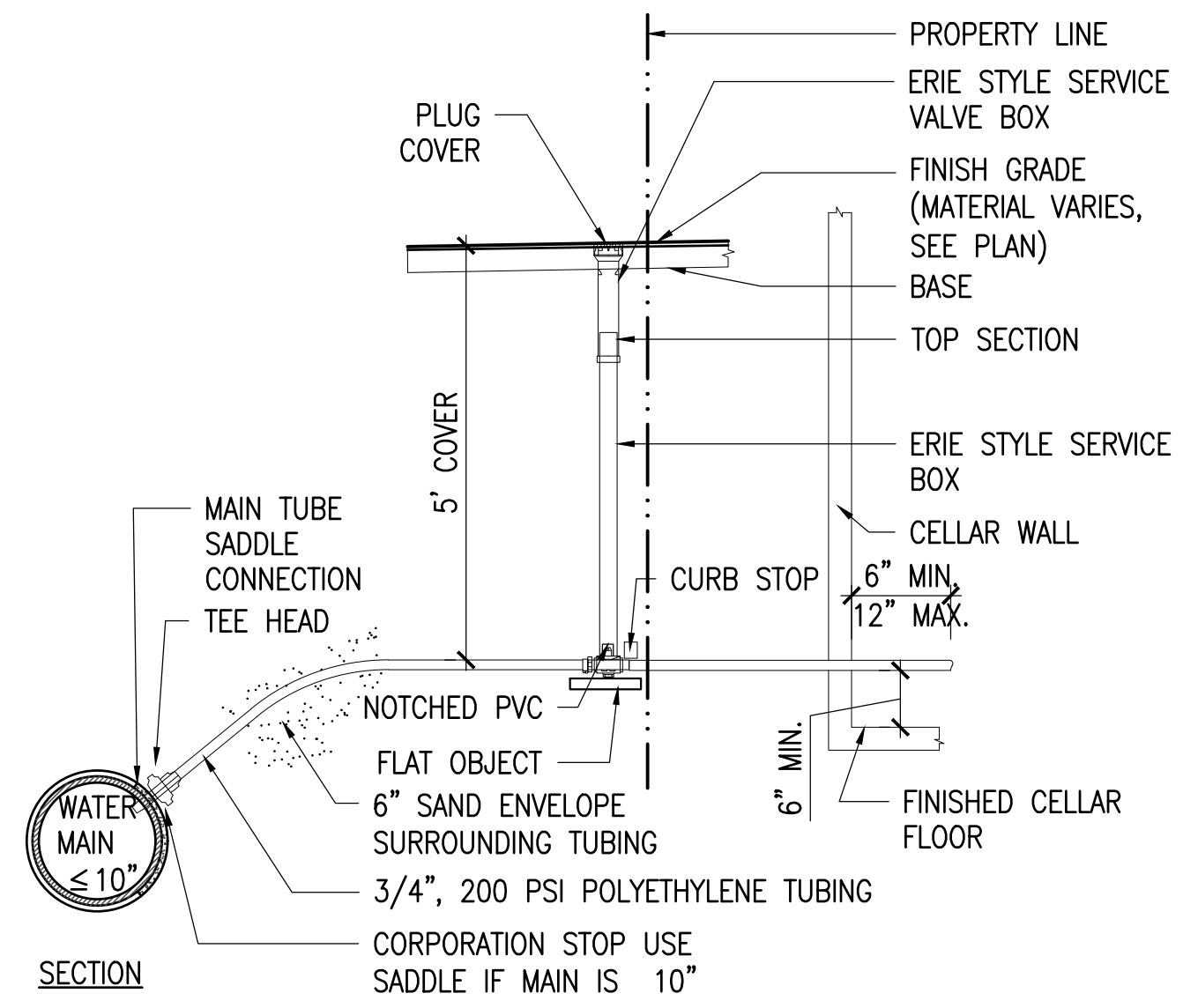
**6 HILL CLIMB - ADD ALTERNATIVE #5 & #6**  
SCALE: N.T.S.

**kzla**  
Kyle Zick Landscape Architecture, Inc.  
4228 Washington Street  
Boston, MA 02131  
617 451-1018 Tel  
www.kyzick.com

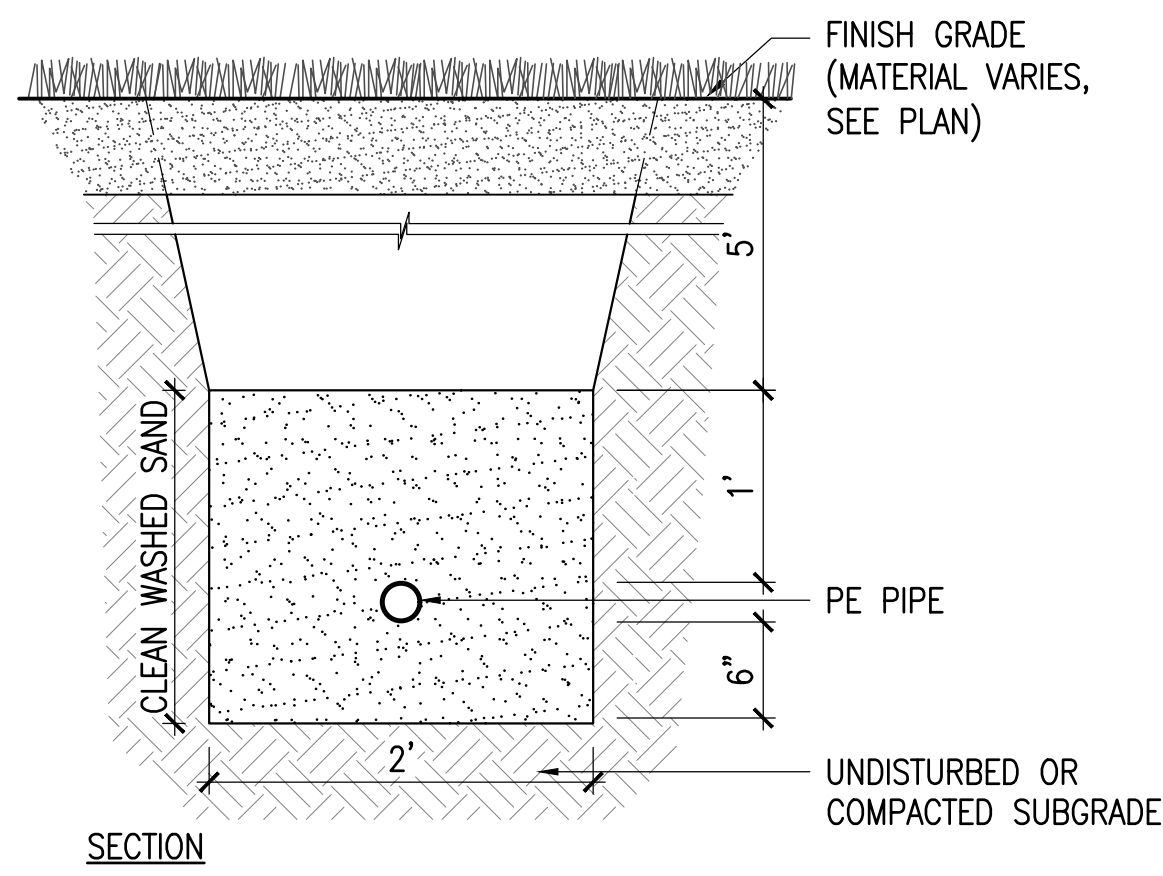


CONSTRUCTION DOCUMENT

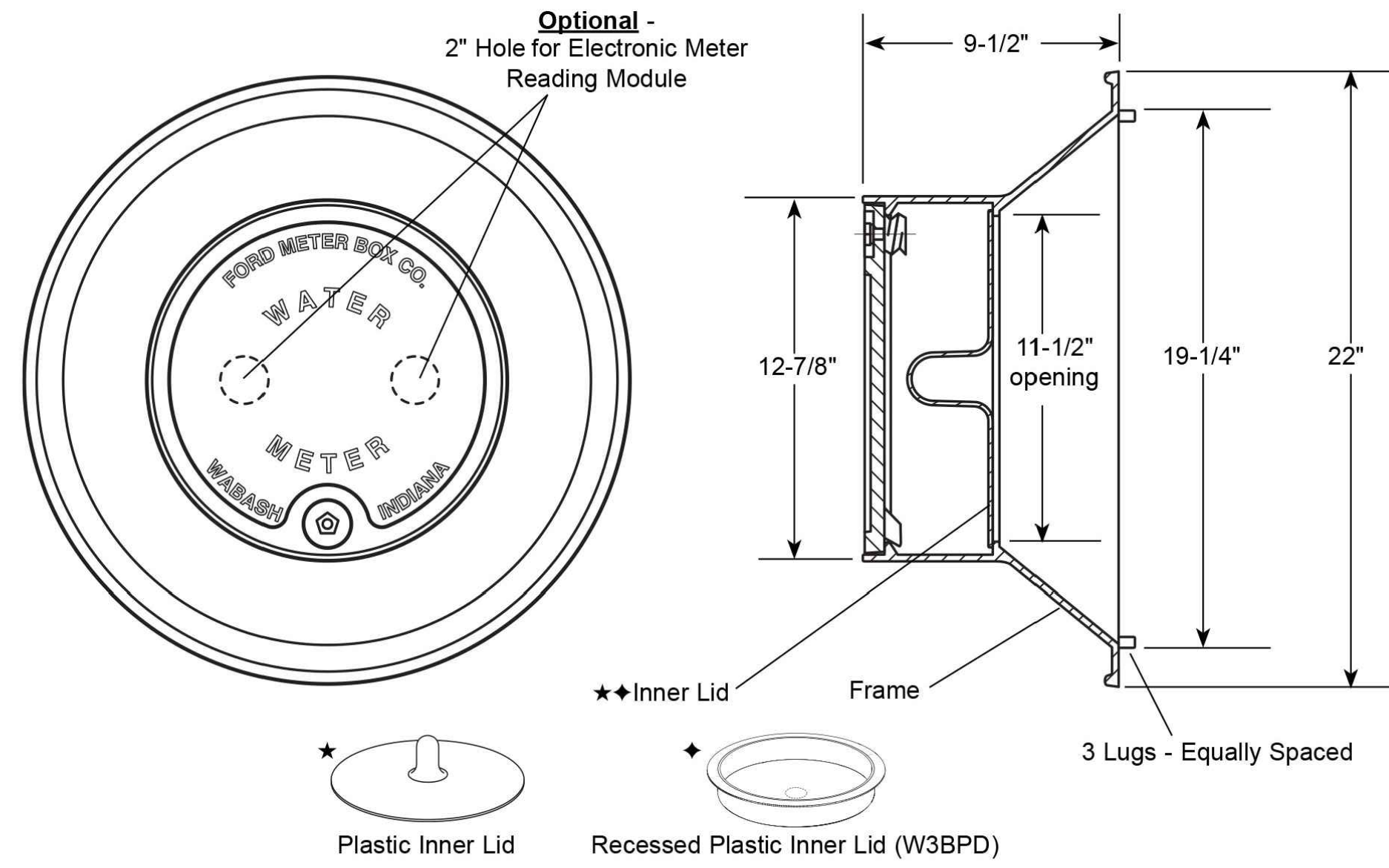
Job Number:  
Project: DR. SOLOMON CARTER FULLER WAY DOG PARK  
Drawn By: YL Checked By: KZ  
Date: SEPTEMBER 6, 2024  
Scale: AS SHOWN  
Drawing Title:



**1 WATER CONNECTION**  
SCALE: N.T.S.



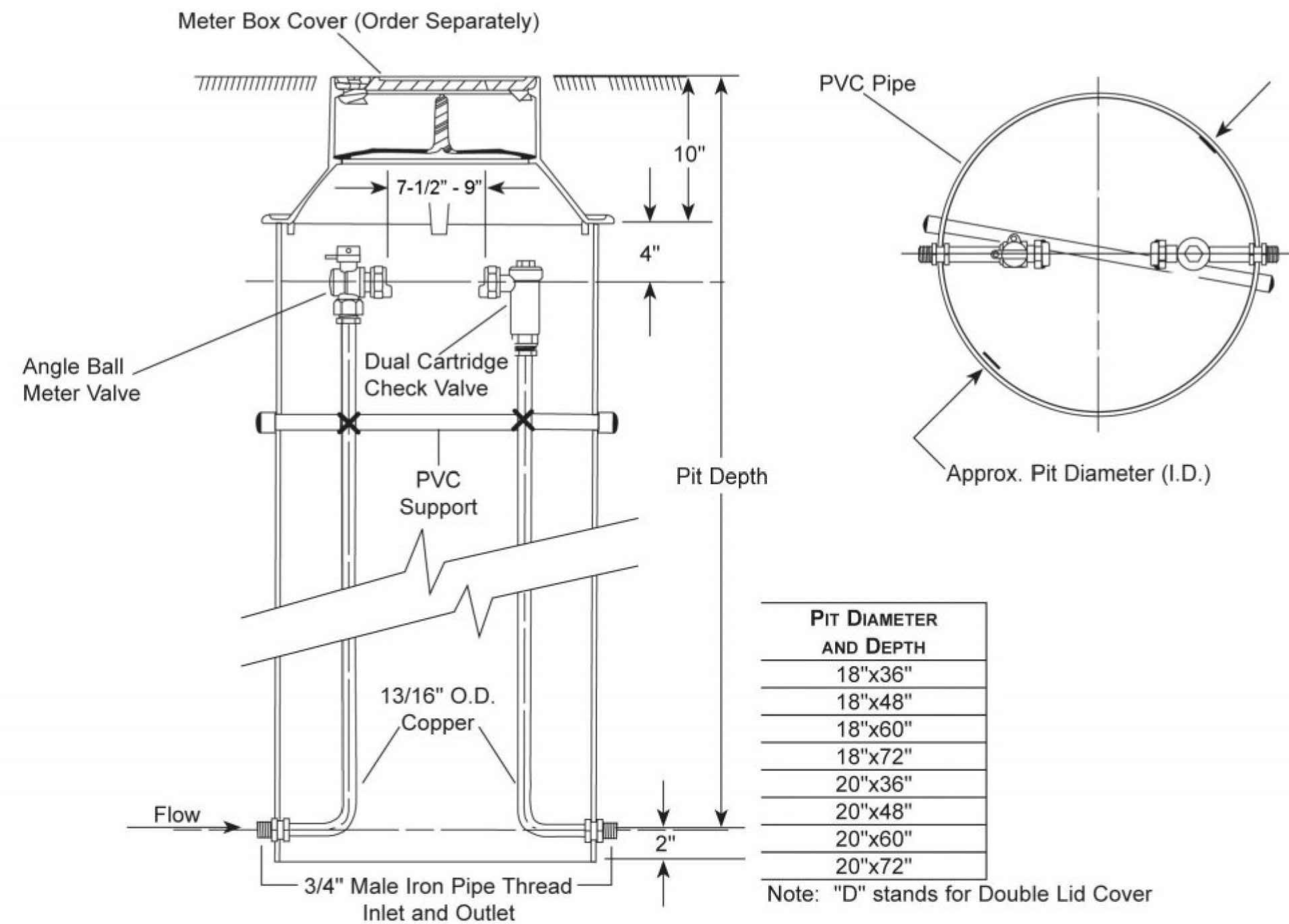
**2 WATER PIPE TRENCH**  
SCALE: N.T.S.



*Lid Size	TILE I.D.	APPROX. WT. LBS.	DESCRIPTION	CATALOG NUMBER	✓ SUBMITTED ITEM(S)
11-1/2"	20"	55	★ Cover with Double Inset Locking Lid	W3	
			★ Cover with Double Inset Lockless Lid	W3-LL	
			◆ Single hole for Meter Reading Module	W3-T	
			◆ Two holes for Meter Reading Modules	W3-TT	

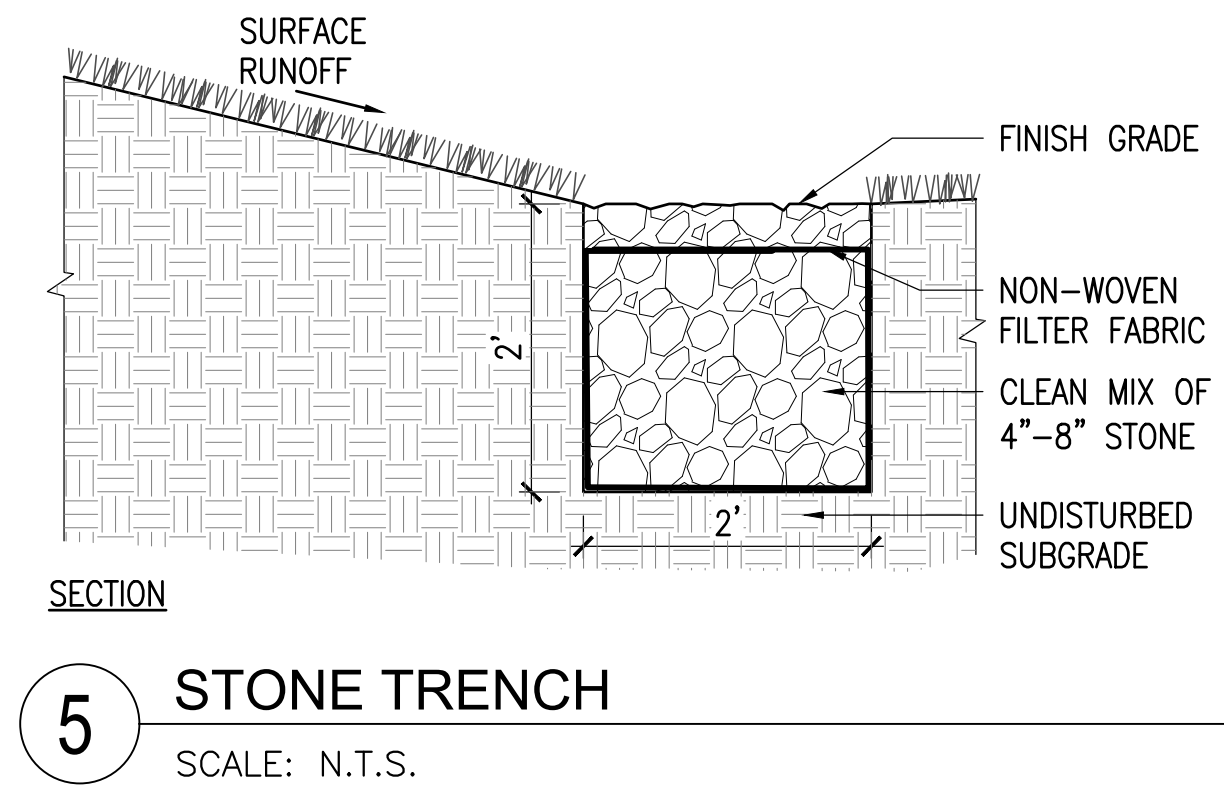
\*Lid size indicates approximate pit access opening; actual lid diameter is approximately 1" larger  
 ★ Plastic Inner Lid is standard (aluminum is optional) for all non-EMR lids  
 ◆ Recessed Plastic Inner Lid (W3BPD) is standard on lids with EMR holes

**3 WATER METER PIT COVER**  
SCALE: N.T.S.



NOTE: A SHOP DRAWING SHALL BE SUBMITTED TO THE WATER DEPARTMENT FOR REVIEW AND APPROVAL PRIOR TO CONSTRUCTION BEGINNING TO ENSURE APPROVAL OF THE TYPE, SIZE, MANUFACTURER, SET UP AND SIMILAR BEING PROPOSED.

**4 WATER METER PIT**  
SCALE: N.T.S.



**5 STONE TRENCH**  
SCALE: N.T.S.

